M. L.

GEN

ALLEN COUNTY PUBLIC LIBRARY
3 1833 02628 3934

Gc 977.202 F77amm 1906
Fort Wayne (Ind.)
Annual message of ... ,
mayor of Fort Wayne, Ind.
...

APR 7 '78

SECOND ANNUAL MESSAGE

....OF....

WILLIAM J. HOSEY

MAYOR OF FORT WAYNE, INDIANA

WITH

ANNUAL REPORTS OF

HEADS OF DEPARTMENTS

OF THE

CITY GOVERNMENT

FOR THE

FISCAL YEAR ENDING DECEMBER 31

1906

Allen County Public Library
900 Webster Street
PO Box 2270
Fort Wayne, IN 46801-2270

THE JOURNAL CO., PRINTERS
FORT WAYNE, IND.

1995826

Fort Wayne City Government

1906

TYPOGRAPHICAL
UNION LABEL
FORT WAYNE, IND.

FORT WAYNE CITY GOVERNMENT

1906

William J. Hosey ..... Mayor
J. Frank Mungovan ..... Clerk
August M. Schmidt ..... City Controller
Charles J. Steiss ..... Deputy City Controller
Guy Colerick ..... City Attorney
Benjamin W. Skelton ..... Judge City Court

COMMON COUNCIL

William C. Schwier ..... Presiding Officer
Marion B. Johnson ..... Vice Presiding Officer
J. Frank Mungovan ..... Clerk

COUNCILMEN-AT-LARGE

William A. Bayer ..... 525 High street
Robert H. Harrison ..... 531 Masterson avenue
Marion B. Johnson ..... 1217 Hurd street
William C. Schwier ..... 1310 Monroe street
John H. Welch ..... 336 West Creighton avenue

COUNCILMEN.

1—Gustave W. Boerger ..... 631 East Wayne street
2—Louis C. Langard ..... 234 East Columbia street
3—Otto Seidel ..... 720 Calhoun street
4—James M. Henry ..... 529 West Jefferson street
5—George B. Stemen ..... 1162 West Main street
6—William M. Enslen ..... 2216 Fairfield avenue

7—Michael Kinder.....463 East Taber street
8—Charles H. Rodenbeck.....1204 Eliza street
9—Walter E. Cook .....1704 Wells street
10—Philip H. Wyss.....2443 Oliver street

STANDING COMMITTEES.

Finance—Welch, Kinder, Bayer, Johnson, Cook.
Rules, Regulations and Ordinances—Wyss, Langard, Seidel.
Judiciary—Boerger, Bayer, Harrison.
Printing—Langard, Rodenbeck, Seidel.
Elections—Kinder, Welch, Harrison.
Contracts and Franchises—Bayer, Wyss, Enslen, Johnson, Henry.
Fees and Salaries—Langard, Boerger, Cook.
Street Lights—Rodenbeck, Langard, Seidel.
Education—Enslen, Boerger, Stemen.
Streets and Alleys—Welch, Wyss, Henry.
Water Works—Kinder, Bayer, Stemen.
Parks—Boerger, Rodenbeck, Henry.
Public Health—Enslen Kinder, Cook.
Public Property—Rodenbeck, Wyss, Stemen.
Claims—Wyss, Kinder, Harrison.

Regular meetings of the Common Council, second and fourth Tuesdays of each month, at 7:30 o'clock P. M.

OFFICIAL BOARDS

DEPARTMENT OF PUBLIC WORKS.

EDWARD J. LENNON, Chairman.
HENRY F. SCHWARTZ.
JESSE BROSIUS.

HENRY W. BECKER.....Clerk
JULIAN F. FRANKE.....Clerk Water Works
DENNIS McCARTHY ..... Stenographer
FRANK M. RANDALL.....Civil Engineer
DANIEL J. McKENDRY.....Assistant Civil Engineer
WILLIAM C. BOCK.....Superintendent of Streets
CHARLES McKENDRY.....Foreman Street Repairs
AUGUST GOERS.....Superintendent of Parks
AUGUST A. GOCKE.....Superintendent of Garbage Crematory

Regular meetings every Monday afternoon at 3:00 o'clock. and Thursday evening at 7:30 o'clock.

DEPARTMENT OF PUBLIC SAFETY.

GEORGE HERMANN, Chairman.
JAMES J. HAYES.
CALVIN K. RIEMAN.

Regular meeting every Tuesday evening at 7:30 o'clock.

POLICE DEPARTMENT.

MARTIN H. ANKENBRUCK.....Chief
A. M. REICHELDERFER .....Captain
HENRY LAPP .....Lieutenant
HENRY HARKENREIDER .....Sergeant
WILLIAM F. PAPPERT.....Sergeant
G. L. SOLIDAY.....Detective
CHARLES F. LENZ.....Detective

John Schroeder ..... Electrician
George Strodel ..... Bailiff City Court
John Terry ..... Stationmaster

FIRE DEPARTMENT.

Henry Hilbrecht ..... Chief of Fire Force
John Schroeder ..... Electrician
Ferd Schroeder ..... Captain Fire Co. No. 1
Michael Connors ..... Captain Fire Co. No. 2
George Jasper ..... Captain Fire Co. No. 3
John Stahlhut ..... Captain Fire Co. No. 4
George Trautman ..... Captain Fire Co. No. 5
Christian Rohyans ..... Captain Fire Co. No. 6
John Baker ..... Captain Fire Co. No. 7
John F. Huber ..... Captain Fire Co. No. 8

DEPARTMENT OF PUBLIC HEALTH AND CHARITIES.

Dr. H. O. Brueggeman, Secretary.

Dr. J. W. McCausland.

August Riethmiller.

Emily Hinkley ..... Clerk

TRUSTEE OF PUBLIC SCHOOLS.

E. W. Cook.

James H. Fry.

W. O. Gross.

BOARD OF PARK COMMISSIONERS.

Ferdinand Meier.

Oscar Tresselt.

Joseph Singmaster

David N. Foster.

Patrick Ryan ..... Weighmaster, City Scales
William Ropa ..... Marketmaster
John Tremmel ..... Poundmaster

WM. J. HOSEY, MAYOR

Mayor's Message

To the Honorable Common Council:

Gentlemen:—The law provides that I shall communicate to you, once a year, a statement of the finances and general conditions of the city. This information can only be supplied in a complete and satisfactory manner after the heads of the various departments have summarized the year's work, and have tabulated and itemized the business that has been transacted, and submitted the same to me with their recommendations. Complete reports from all the departments are now in my hands for the year 1906, and are ready for publication. I herewith submit the same to you for your information. The annual report of the Controller has already been submitted to you at an earlier date. The law confers upon the Common Council the power and duty of fixing the annual tax levy, and of making the necessary appropriations of funds to the various departments upon an itemized requisition for the same, being submitted with the approval of the Controller. In order to do this intelligently the Council should know how the moneys heretofore appropriated to the various departments have been expended, what improvements have been made, and what are the needs and recommendations of the various departments for the ensuing year.

You will find these reports complete in every detail and I would recommend a careful examination of the same by you.

CONTROLLER'S REPORT.

The report of the Controller shows that there was a cash

balance on hand to the credit of the General Fund on the first day of January, 1906, of $89,728.84, and that the total receipts during the year 1906, to General Fund Account was $276,139.60, making a total of $365,868.44 of receipts and balances. Of this amount $281,067.15 was appropriated during the year to the account of the various departments, of which there was left an unexpended balance at the end of the year of $17,648.10, which was transferred to the General Fund Account, making the balance in the General Fund Account at the end of the year 1906, or the first day of January, 1907, $102,449.39 or $13,721.55 in excess of that on hand January first, 1906. The report also shows the condition of the various special funds at the close of the year to be in an equally satisfactory condition. This exhibit of the final conditions of the city is certainly very gratifying, showing as it does that the financial affairs of the city have been carefully and wisely managed by the Controller during the year. The exhibit is also to the credit of the various executive departments of the city, showing as it does an unexpended balance in their accounts at the end of the year of $17,648.10. The Council is also to be commended in wisely refraining from authorizing any extravagant or unnecessary outlays of money, and thus impair the city cash reserve, or necessitate an increase in the tax levy in order to meet the city's obligations.

The credit of the city is now on a high plane, and its financial standing such as many a less progressive city of its class may envy. The bonded debt of the city on the first day of January, 1907, was $599,800.00. The Sinking Fund for bond redemption on January 1, 1907, was $52,339.61. The annual addition to this fund from taxes is about $14,000.00. It will be seen that if the cash funds on hand for that purpose could be applied to bond redemption, it would place the city's indebtedness considerably below the constitutional limit. It is the purpose of the present administration to not only maintain these conditions, but to improve the same from year to year.

LAW DEPARTMENT.

The report of the City Attorney shows the cases pending against the city and also those disposed of during the year 1906. It will be observed that two of the most important suits in which the city is involved are due to causes and conditions that existed prior to the incoming of the present administration, viz: The damage suits due to an accident at the Clinton Street Bridge by which one person was killed and another severely injured, owing to an alleged defective condition of the bridge in 1905, at the time the accident occurred, and the suit instituted against the Fort Wayne Gas Company to restrain the company from using the Natural Gas mains without an agreed price for gas. One of the bridge cases has been compromised and disposed of after a judgment had been rendered against the city in the Adams county Court for $5,000. The other bridge case is still pending on appeal. I do not think it was for the city to readily compromise doubtful claims for damages. Such a policy will only result in encouraging the bringing of such suits. The legal business of the city has been handled in a careful and successful manner.

DEPARTMENT OF PUBLIC WORKS.

The report of the Board of Public Works serves to exhibit the many responsibilities and duties imposed upon it by law, and the great extent and importance of the work that is performed by it each year. I can safely say that the duties devolving on this important department of the city government are so extensive and varied as to require the constant personal attention of each member every day in the year. The duty of managing the Water Works System is a new burden imposed on this department owing to a recent change in the law, and while great and lasting improvements have been made in the Water Works during the past year under their direction, it did not prevent the Board from giving due attention to other lines of public work, as an examination of their report will show.

WATER WORKS.

Early in 1906, soon after the Board assumed control of the Water Works, the condition of the Reservoir became a matter of serious concern. An examination showed that any scheme of repair along the lines upon which it was originally constructed was entirely out of the question, and that a new reservoir would have to be designed and constructed in a manner that would successfully overcome the defects that caused failure of the old one. This I believe has been accomplished by making the new basin of heavy concrete construction, re-enforced by deep girders and buttresses, the whole securely banded together by a system of heavy steel bars so placed as to be capable of resisting any stresses to which the structure will ever be subject to. The new Reservoir will have a capacity of 5,000,000 gallons. Before beginning the construction of the new Reservoir it was found advisable and even necessary to increase the water supply and pumping facilities so as to insure adequate pressure for fire protection as well as domestic service during the time the reservoir was undergoing construction. No time was lost by the Board in undertaking this work. A test well was put down on the Baade farm south of the city, which proved to be a gusher. A vast volume of pure, cold water poured out of the well with such force that it was with difficulty that the well was controlled. Additional wells were put down with like result. Land was purchased, a station building erected, pumping machinery secured, an extensive system of supply pipe for delivering the water laid down, and before the end of the year the new supply station was in successful operation delivering from two to two and a half million gallons of water daily to the great satisfaction of the people living in the southern part of the city. The improvements to the Water Works System made in 1906 and 1907, will be of lasting benefit to the city as well as a fitting testimonial to the energy of the Board in bringing the same to a successful completion.

ELECTRIC LIGHT WORKS.

Another matter that engaged the attention of the Board was the initiation of the work of building the Municipal Lighting Plant. This was taken in hand soon after the Special Election held in relation to that question, in the fall of 1906. The verdict of the people at the polls left no room for doubt or hesitancy any longer. A large majority of the voters in every precinct in the city cast an affirmative vote in the question. The work of procuring a competent engineer to prepare the necessary plans as well as supervise the work, was taken up with the result that after diligent inquiry and investigation the services of Mr. Owen Ford. of St. Louis, Missouri, were secured for this work. I have been reliably informed and have no hesitancy in declaring that Mr. Ford will prove to be a very competent and reliable man before the close of the year 1907. The work of construction will be so far advanced as to furnish conclusive proof that the city will soon have in successful operation a Municipal Lighting Plant.

CEMENT SIDEWALKS.

No improvement undertaken by the Board of Public Works in recent years has induced more favorable comment than that of providing modern sightly cement sidewalks in place of the dilapidated brick affairs that encumber miles of our best thoroughfares. There should be no let up on this line of improvement until our new sidewalks will compare favorably to our new streets.

STREET CLEANING.

There are forty miles of paved streets in the city to clean and keep clean. To clean this extensive surface is no easy task. During the summer and fall months, and also in the late spring, the

condition of our paved streets as to cleanliness challenges criticism. This is especially true as to the residence streets, and when the limited amount of money available for and expended on this work is taken into account, the results are highly creditable. During the winter season street cleaning operations are practically at a standstill. A sudden freeze or a fall of snow puts an end to the work along this line. It does not, however, put an end to the accumulation of dirt which goes on from hour to hour and day to day. When a change in the weather removes the snow and ice, there is disclosed an offensive deposit of filth on the pavement, which attracts attention, and the critics explain, "look at the condition of the streets." When it is understood that it takes not hours or days, but weeks of continuous work with all the force of men and implements that the city can command to remove the accumulated dirt from the streets in spring time. It will be seen how unreasonable it is to expect that this work can be done during a few days of fair weather

BOARD OF PUBLIC SAFETY.

This Department has been managed in a most satisfactory and excellent manner during the year. The Board has given close and personal attention to the interests of both Police and Fire Departments, A new and more powerful fire engine has been provided for the Central Station, to take the place of the old one that had been in service 27 years. This will prove a valuable acquisition in affording fire protection in the business district. An enlargement of the No. 3 station on Washington Boulevard has been planned, and is being carried out, which will be equipped with new and additional fire apparatus, making that station the equal or superior to No. 1 in affording fire protection to the business district. The interests of the Police Department have also been looked after, and many things done to increase the efficiency, and promote discipline in that department. The Board's request for funds to install a modern Police Signal System should be granted.

No improvement will add more to the efficiency of the department than this, as it will enable "Headquarters" to be in almost constant touch with every patrolman day and night.

MARKET HOUSE.

For several years a fund has been accumulating for Market House purposes. This year's taxes will bring this fund up to about $10,000. I would recommend that sufficient additional funds be provided if possible to enable the city to erect on the retail market space a suitable building for market purposes. This would be a great accommodation to the market people and the public who patronize the market as well. The revenue derived from market privileges is considerable and it would not be many years until such a building would pay for itself.

DEPARTMENT OF HEALTH.

The report of the Department of Public Health gives the number of cases of contagious disease reported and acted upon. Also a detailed statement of all other work done by the department during the year. The requirements of this department upon the city treasury for funds is relatively small compared to the needs of some other departments, nevertheless the value of its work to the people of the city is great, and cannot easily be computed in dollars and cents. "An ounce of prevention is worth a pound of cure," seems to be the theory upon which the Health Board conducts its business. During the early part of 1906 there were a great many cases of smallpox discovered, isolated and treated. By energetic action the disease was practically stamped out in a few months. In isolating and treating the cases of smallpox the new Isolation Hospital has been of great service. The treatment of contagious diseases is not the only work that engages the time and attention of the Board, through the agency of

the Sanitary Police, a great deal is accomplished in the way of establishing and maintaining good sanitary conditions throughout the city.

BOARD OF PARK COMMISSIONERS.

The Cities and Towns Law of 1905, established in cities of the first and second class a Department of Parks to be under the control of a Board of Park Commissioners, although the law imposes numerous duties and responsibilities upon this Board, it expressly forbids any payment by the city for their services. Under the circumstances the inspiring motive of our Park Board must be "Civic Pride," and their only reward a sense of public appreciation of their work. During the past year the gentlemen composing the Park Board have devoted a considerable portion of their time and attention to improving and developing our Park System, for which they are entitled to due credit, as well as the thanks of the citizens. Efforts have been put forth by them to secure park facilities for the people of the south-eastern part of the city by acquiring by purchase or condemnation proceedings, a beautifully wooded tract of land situated on South Hanna Street of some sixteen acres in extent. In this they have not yet been successful on account of the owners refusing to accept the amount offered for the property. A proposition has also been made by the Forest Park Land Co., and Lakeside Land Company to sell to the city a tract of land, some 22 acres in extent, for park purposes in the vicinity of and including Delta Lake. The land is worth considerable more at present values of real estate in that locality than that which is asked. A few years ago the city had an opportunity to acquire the land across the river from Swinney Park, and by connecting the same with a bridge, would have added greatly to the extent and value of Swinney Park. The matter was neglected, however, and the land has since been sold for a much greater sum than it would have cost the city at the time.

I trust the Council will give these matters due consideration, and will provide ways and means for increasing the park facilities of the city. The report of the Park Board will show the work accomplished in this department during the year 1906.

ELEVATION OF RAILROAD TRACKS.

The question of eliminating the dangerous grade crossing at Calhoun street and other streets leading to the South Side, has long been a matter of vital interest to the people of the city and especially to those who reside on the South Side. It has come to be the concensus of opinion that the only way that this improvement can be successfully and satisfactorily accomplished is by a proper elevation of the railroad tracks, and the construction of subways beneath them. The main difficulty heretofore has been to arrive at a satisfactory understanding with the Railroad Companies as to the extent the tracks shall be elevated, and equitable division of the cost of the work between the Railroad Company, the City and the Traction Company. I am pleased to state, however, that I believe those difficulties have been overcome and that if no unforseen obstacle arrives, work on this improvement will be begun within a short time.

THE GAS QUESTION.

In regard to this question, I wish to state that every effort has been made by the Board of Public Works, the City Attorney and myself to come to some satisfactory understanding with the representatives of the Gas Company, whereby a general distribution of gas may be had on terms that would be fair and satisfactory to the majority of the people, and that would be a recognition in some slight degree at least on the part of the Company of the conditions and obligations of its contract with the city. I am forced to the conclusion, however, that all the while the negotiations were going on, their was an entire lack of good faith and

sincerity on the part of the company's representatives. The public as well as ourselves were led to believe that if a rate of 85 cents per thousand feet were conceded on a ten year agreement. it would be acceptable to the Company. Subsequent developments, however, showed that this proposition was a mere pretense, and if acceded to, would only be used as a basis for further demands. The fact of the matter is the Company has never abandoned the idea of obtaining a dollar rate for its gas, and also to convert to its use the extensive system of Natural Gas mains for supplying artificial gas at that rate, notwithstanding the contract with the city under which permission was granted. To lay those mains provides that if used for artificial gas it must be sold for 25 cents per thousand. The law gives the city no right or power to fix or regulate the price of gas (at a reasonable rate or otherwise) except by contract. To permit the Company to occupy the Natural Gas System of pipe without any contract with the city in regard to price, would be equivalent to giving the Company the right to charge what it pleased. Hence we have insisted that if they want to use the natural gas pipe system for supplying artificial gas, it must be under contract conditions now existing or else on terms that will be reasonable and satisfactory, and that those terms must be stipulated in a written contract with the city. As evidence of our readiness to make concessions in order that litigation might be avoided, as well as delay in the people getting the benefit of a fuel gas service, we proposed to give the Company the right to charge $1 per 1000 for illuminating purposes, provided they would consent to a rate of either 70 or 75 cents, according to the length of time the agreement would run, of gas for cooking and fuel purposes. This proposition, however, was rejected in the plea that the company wanted a uniform rate for gas. This contention surprised us in view of the fact that nearly all gas companies offer and supply gas for cooking and heating purposes at lower rates than is charged for lighting, and led to the conviction that what the Company wanted was not a

uniform price for gas, but a sufficiently high one to enable the company to practice discrimination by charging the small and numerous consumers the high price for both lighting and cooking, and thus enable the company to discriminate in the interest of large or favored ones. We then proposed a uniform rate of 80 cents per 1000 on a ten year contract, and finally an 85 cent rate for five years and an 80 cent rate for five years on a ten year agreement. The answer to all those liberal propositions was the filing of a suit in the Federal Court in behalf of the Company's bondholders, requiring the city to show cause why the city should not be perpetually enjoyed from any interference with the receiver digging up the streets. laying additional pipe connecting up the natural gas pipe system, and supplying artificial gas through the same for an indefinite time at the rate of $1.00 per thousand. The mask is thus thrown off, and the fact disclosed that the people behind this suit hope to secure through the agency of the Federal Courts rights and privileges they know they can never hope to honestly secure from either the present or any future administration in this city. That a one dollar rate for gas is an unreasonable and unwarrantable rate in this city under the conditions that exist here, can be readily and conclusively proved for two reasons that are well known. First: Several years ago when the company possessed but a few hundred consumers and little prospect or possibility of greatly increasing its patronage, and when it was producing gas by means of an antiquated obsolete and highly expensive generating plant it voluntarily reduced its price for gas which was used mainly for illuminating purposes, to one dollar per thousand. To-day with the field of patronage cleared from natural gas competition and thousands of prospective consumers ready to take gas not only for lighting, but for heating, cooking and power purposes as well, and possessing a modern and highly efficient and economical producing plant of great capacity, it still wants to maintain that rate not only for light but for all other purposes as well. The second reason is that in every instance in

recent years where a controversy and dispute has arisen between gas companies and cities as to the price of gas, it has been proved conclusively after the most exhaustive inquiry and the testimony of experts both for and against gas companies that the best quality of gas is and can be made and distributed at a cost of fifty cents per thousand, and that an inferior quality of gas can be made for very much less. One result of establishing a dollar rate for gas in this city, and it is very likely the inspiring motive behind those who instituted this suit, it would add value to the two millions of gold bricks, known as six per cent. mortgage bonds, issued to a confiding public during the era of natural gas and enable the present holders of these bonds to enrich themselves out of the tribute collected from the users of artificial gas. Another effect would be the facility it would afford to the reorganized gas company to repeat the same operation and thus forstall every attempt to get a reduction in the price of gas for the future on the plausible pretense that a reduction of rates and revenue would entail an unjust loss and sacrifice on the part of the investor in the gas company's securities. In concluding this subject I will advise you that the city has answered this demand in court, and that it will contest the matter to the court of last resort, should it be necessary to do so.

LAW ENFORCEMENT.

Another subject I desire to say a few words about before I close, is the subject of "Law Enforcement." There appears to be a more or less widespread demand that the laws shall be more strictly, rigorously and effectively enforced. Some of the people who use that phrase probably mean all laws, while others evidently mean only the laws that relate to the retail traffic on liquor? Well, in answer to that demand saloons have been closed at eleven o'clock at night and on Sunday. Liquor dealers who violate the law have been arrested and brought in court by the police, and an effort made to secure in greater degree the results contemplated

by those laws, namely, good order and sobriety in the community. The people who interest themselves in this matter seem to be more concerned about appearances than results. That is if the screens are down and nothing doing in the saloons, they are satisfied, and the fact that drunkenness and disorder may previal does not give them much concern. I am also inclined to the opinion that should a more general and rigorous enforcement of all laws be put into effect some of those people would be found defending and upholding one set of law breakers with as much zeal as they now manifest in pursuing and punishing another set. However, that may be it must be manifest to all that if a sane and reasonable enforcement of all laws will not suffice, there is no other resource left but one—enforcement of laws in a manner that is neither sane or reasonable.

In conclusion I wish to express my thanks and appreciation towards all the officers and employes of the city in the different departments for the faithful manner in which they have performed their various duties, and also to thank the members of the council for the loyal support you have given and the efficient manner in which you have aided in disposing of the many difficult matters that have come before you.

Trusting that the same harmonious spirit will continue in the future that has existed in the past, I am,

Respectfully,

WILLIAM J. HOSEY,

Mayor.

Department of Law

1906

DEPARTMENT OF LAW

NINTH ANNUAL REPORT

OF

GUY COLERICK

CITY ATTORNEY

FOR THE

Fiscal Year Ending December 31st, 1906

Annual Report of City Attorney

Hon. William J. Hosey, Mayor.

Dear Sir:—I herewith submit my annual report for 1906. The following cases were pending in the courts of this county against the City of Fort Wayne on the last day of December, 1906.

In Re Condemnation of Property of Magdaline Weisser for Park Purposes, by the Park Commissioners of the City of Fort Wayne, being an action by the City to condemn property for a south side park.

State Ex Rel City of Fort Wayne vs. Pennsylvania Company and Pittsburg, Fort Wayne & Chicago Railroad company, in the DeKalb Circuit Court, being an action by the City to require by mandamus the construction of a tunnel at Walton avenue.

City of Fort Wayne vs. Fort Wayne Gas company, being a suit to enjoin the defendant in certain matters in connection with its gas plant in the city.

Frederick Hoffman vs. City of Fort Wayne et al, being an action to recover funds of the Water Works unaccounted for by the former trustees.

John W. Rinewald vs. the City of Fort Wayne, being an action to recover damages alleged to have occurred to the plaintiff.

The Fidelity & Casualty Company of New York vs. the City of Fort Wayne et al, being an action to recover alleged premiums due to the plaintiff from the city for idemnifying policies of insurance issued to the Water Works department.

The following cases were disposed of in the manner stated during the year 1906:

Eli Merriman, Administrator of the estate of Mary Lyons deceased vs. the City of Fort Wayne in the Circuit Court, and judgment was rendered against the defendant for one thousand dollars from which judgment an appeal to the Circuit Court of the state has been taken by the city.

George Dick vs. the City of Fort Wayne et al, being a suit for damages alleged to have occurred to the plaintiff by reason of an improper fumigation of certain real estate in the city, which the plaintiff claimed caused him to contract small pox. The court sustained the demurrer of the city to the complaint, and the action has been finally disposed of.

Henry C. Berghoff, Henry Zollinger, Robert Dreibelbiss vs. the City of Fort Wayne, being suits for the recovery of increase in salary by the 1905 law, and above that provided for in the former laws, plaintiffs being officers of the city at the time of the taking effect of the 1905 law. Judgment was rendered in the first two cases in the Superior Court against the city, and the last named case was settled.

Frank Gladieux vs. the City of Fort Wayne, and Henry Berghoff vs. the City of Fort Wayne, in the Superior Court, being actions for the recovery of damages occurring out of alleged carelessness of the Water Works Department in allowing impure water to get into the city water mains were settled. The first case being settled by the city paying $75, and the last case by the city paying $50.

Allen J. Connett vs. the Members of the Health Board of the City, being an action for damages alleged to have occurred on account of the negligent handling of a small pox patient. A demurrer by the city to the complaint was sustained, and the action has since been disposed of.

Siegfried Geisler vs. the City of Fort Wayne, being an action instituted in the Superior Court of Allen County for damages and which was tried in the Adams Circuit Court. A judgment was rendered against the city for five thousand dollars, but

was subsequently settled, the city getting a reduction of approximately $750. This case was settled for the reason that the reporter who reported the evidence in the case had lost or destroyed all the books containing the shorthand notes of the evidence.

City of Fort Wayne vs. Atlas Fertilizer Co. et al, in the Superior Court, being an action by the city to abate the nuisance of a fertilizing plant. Judgment was rendered abating the nuisance.

Respectfully submitted,

Guy Colerick,

City Attorney.

1995826

Department of Finance

1906

CITY OF FORT WAYNE, INDIANA

SECOND ANNUAS REPORT

OF

AUGUST M. SCHMIDT

CITY CONTROLLER

FOR THE

Fiscal Year Ending Decemcer 31st, 1906

Controller's Report

1906

Controller's Report

REPORT OF THE CITY CONTROLLER, FOR THE YEAR ENDING WITH DECEMBER 31, 1906.

FORT WAYNE, IND., JANUARY 1, 1907.

To the Mayor and Common Council:

GENTLEMEN:—I herewith submit the report of the Department of Finance for the fiscal year ending with December 31st, 1906, together with a few other data that may be of value and interest in connection with this report.

The report shows conclusively that the finances of the city are in a better condition today than they have been at any other time in the history of the city. All obligations were paid promptly when presented and due, thereby preserving and strengthening the excellent credit this city has enjoyed throughout the financial centers of this country. Considering the fact that our tax levy is but one dollar, for city purposes, that but eighty-four cents of this levy are available for General Purposes, that the assessed valuation is not more than 70 per cent. of the actual value, and that the delinquencies annually amount to nearly $50,000.00, mostly personal and poll tax, I regard the showing made an excellent one, and conclusive proof that the rate of taxation need not be raised. Some means should be devised, however, by which those, who fail to meet their small but just obligations to the public, will be compelled to pay their stipend just as well as the laborer and mechanic who after years of toil and strife has finally succeeded in acquiring an unpretentious home. The revenues derived from other sources than taxes will be found to be quite small when compared with those collected in other cities. It will be noticed that the General Appropriations Account shows

a balance on hand amounting to $102,149.39. This balance, however, includes $7,500.00 appropriated for the purchase of park grounds on South Hanna Street, $850.00 for a street flushing machine, and $175.00 for the purchase of a new wagon scales, which obligations have not been presented for redemption up to the present time. These appropriations for specific purposes will be carried over to the accounts for the year 1907.

The time has come when the City should purchase an up-to-date truck for Engine House No. 1, as well as an up-to-date Police Signal and Alarm System, both being badly needed. For the past eight or ten years the Board of Public Safety and the Chiefs of the respective departments have been clamoring for these improvements, and as the funds at the present time are available, I would recommend that they be invested in, these needed and permanent improvements, without further delay.

During the coming year a covering should be provided for the Market Place. At the present time the amount available for that purpose amounts to $6,540.83, to which at least $3,500.00 will be added from tax receipts during the coming year. The health, comfort and convenience of all who attend our markets, purchasers as well as venders, the protection required by the goods and wares offered for sale, demand that this improvement be made forthwith. The increased revenues to the city from that source, that will follow such an improvement, will justify the expenditure of funds required to make the improvement desired.

The annual appropriations made for this year provide for each department a sufficient amount to conduct the affairs of the city in a prompt, business-like manner, providing the required care and economy are practiced in the expenditures of public funds as they should be.

Respectfully submitted,

AUGUST M. SCHMIDT,
City Controller.

REPORT OF DEPARTMENT OF FINANCE

REPORT OF THE DEPARTMENT OF FINANCE FOR THE YEAR 1906.

RECEIPTS, EXPENDITURES AND BALANCES.

GENERAL FUNDS.

Cash on hand January 1, 1906		$ 89,728 84
RECEIPTS.		
Taxes	$236,408 15	
Liquor License	22,100 00	
Peddler's License	782 50	
Billiard and Pool License	790 00	
Pawnbroker's License	410 33	
Pole License	5,986 00	
Auctioneer's License	335 00	
Milk License	154 00	
Clairvoyant's and Fortune Teller's License	266 00	
Exhibition License	792 00	
Sewer Builder's License	62 00	
Plumber's and Gasfitter's License	38 00	
City Scale Receipts	1,943 00	
Market Receipts	1,374 45	
Controller's Fees	606 00	
Promiscuous Receipts	853 62	
Building Permits	272 00	
Fees City Court	1,832 00	

Dog Tax		1,134 05	
			$276,139 60
Total Balance and Receipts			$365,864 44

SPECIAL FUNDS.

Cash on hand January 1, 1906			$ 87,861 83
RECEIPTS			
Taxes, Sinking Fund	$ 13,477 81		
Taxes, Monument Fund	673 86		
Taxes, Market House Fund	3,369 41		
Taxes, Firemen's Pension Fund	2,695 58		
Taxes, Policemen's Pension Fund	2,695 58		
Taxes, Electric Light Plant Fund	20,216 73		
		$ 43,128 97	
MISCELLANEOUS.			
Bonds, Electric Light Plant Fund, Principal	$ 8,892 87		
Bonds, Electric Light Plant Fund, Interest	3,558 53		
		$ 12,451 40	
Interest paid by Department of Water Works on loan from Sinking Fund		$ 880 00	
Street Special		105 77	
			$ 56,566 14
Total Balance and Receipts			$144,427 97

SECURITIES TO CREDIT OF SPECIAL FUNDS.

Improved Bonds to Electric Light Plant Fund	$ 64,293 29	
Note of Department of Water Works to Sinking Fund	8,800 00	
Total amount of Securities held		$ 73,093 29

SUMMARY.

General Fund, Total Balance and Receipts	$365,868 44	
Special Funds, Total Balances and Receipts	144,427 97	
Securities held to credit of Special Funds	73,093 29	
Grand Total of all Funds and Securities held during 1906		$583,389 70

WARRANTS ISSUED DURING THE YEAR 1906.

General Accounts as per schedule below	$263,719 05	
Special Accounts as per schedule below	7,893 41	
		$271,612 46
Leaves Balance of Cash and Securities held January 1, 1907		$311,777 24

Above balance stands to credit of accounts as follows:

General Appropriation Account		$102,149 39
Sinking Fund, Cash	$ 52,339 61	
Sinking Fund, Notes	8,800 00	
		$ 61,139 61

Electric Light Plant Fund,

Cash	$ 66,679 10		
Electric Light Plant Fund, Bonds	64,293 29		
		$130,972 39	
Street Special		21 96	
Ft. Wayne & Southwestern Traction Co. Emergency Fund		150 00	
Firemen's Pension Fund		1,274 73	
Policemen's Pension Fund		2,695 58	
Market House Fund		6,540 83	
Monument Fund		6,058 61	
Maumee Ave. Pavement Guaranty Fund		774 14	
Total as shown above			$311,777 24

TREASURER'S BALANCE.

Funds and Securities on hand as shown by preceding balance		$311,777 24	
Warrants drawn not yet redeemed		7,774 80	
Total			$312,552 04
Less Bonds Credited to Electric Light Plant Fund	$ 64,293 29		
Less Note Credited to Sinking Fund		8,800 00	
			$ 73,093 29
Leaves Net Cash Balance January 1, 1907			$239,458 75

WARRANT AND ORDER ACCOUNT.

Amount of Warrants afloat January 1, 1906	$ 7,360 76
Amount of Warrants issued during the	

year.	271,612 46	
Amount of Warrants afloat during the year		$278,973 22
Amount of Warrants redeemed during year.		278,198 42
Leaves Warrants afloat January 1, 1907.		$ 774 80

ANNUAL APPROPRIATIONS DISBURSEMENTS AND BALANCES

DEPARTMENT OF FINANCE.

	Appropriations	Disbursements	Balances
Salaries of Officers and Clerks	$ 25,883 33	$ 25,618 25	$ 265 08
Incidentals, Department of Finance	500 00	420 51	79 49
Interest on Bonded Debt	24,553 00	24,553 00	
Miscellaneous Claims	3,161 82	3,161 82	
City Election Expense	100 00	98 31	1.69

DEPARTMENT OF LAW.

	Appropriations	Disbursements	Balances
Incidentals	$ 400 00	$ 358 35	$ 41 65

CITY COURT.

	Appropriations	Disbursements	Balances
Incidentals	$ 150 00	$ 148 80	$ 1 20

DEPARTMENT OF PUBLIC WORKS.

	Appropriations	Disbursements	Balances
Advertising and Printing	$ 1,500 00	$ 1,402 70	$ 97 30
Blank Books and Stationery	400 00	266 90	133 10
City Hall	2,800 00	2,526 57	273 43
Expense, City Civil Engineer	1,900 00	1,864 16	35 84
Disposal of Garbage	9,350 00	9,338 19	11 81
Furniture and Fixtures	50 00	49 70	30
Public Grounds and Buildings	1,900 00	1,899 95	05
Public Lights	27,000 00	26,425 43	574 57
Sewer Repairs	2,650 00	2,619 15	30 85
Street Cleaning	15,450 00	12,507 60	2,942 40
Maintenance and Repair of Streets	10,525 00	10,471 84	53 16
New Street Intersections	15,000 00	15,000 00	
New Street Improvements	19,000 00	18,255 97	744 03
Additional Clerical Force and Incidentals	700 00	331 14	368 86

Bridges	1,500 00	788 76	711 24
Insurance	175 00	143 10	31 90
Drinking Fountains	150 00	10 20	139 80
Totals	$110,050 00	$103,901 36	$ 6,148 64
Less Transfers from New Street Intersection to New Street Improvement Account	15,000 00	15,000 00	
Leaves Net Totals	$ 95,050 00	$ 88,901 36	$ 6,148 64

DEPARTMENT OF PUBLIC PARKS.

	Appropriations	Disbursements	Balances
Park Expense	$ 10,400 00	$ 10,398 89	$ 1 11
New Park Grounds on South Hanna Street	7,500 00		7,500 00
Totals	$ 17,900 00	$ 10,398 89	$ 7,501 11

DEPARTMENT OF PUBLIC SAFETY.

	Appropriations	Disbursements	Balances
Fire Force Pay Rolls	$ 53,460 00	$ 52,922 26	$ 537 74
Fire Force Account	11,250 00	11,147 37	102 63
Police Force Pay Rolls	39,860 00	38,094 83	1,765 17
Police Station Account	1,475 00	932 33	542 67
Weighmaster City Scales	945 00	763 95	181 05
Marketmaster's Salary	300 00	300 00	
Poundmaster's Salary	144 00	144 00	
Bailiff City Court, Salary	780 00	780 00	
Totals	$108,214 00	$105,084 74	$ 3,129 26

DEPARTMENT OF PUBLIC HEALTH AND CHARITIES.

	Appropriations	Disbursements	Balances
Laboratory Paraphernalia	$ 250 00	$ 193 84	$ 56 16
Prevention Contagious Diseases	3,000 00	2,928 35	71 65
Salary, Clerk of Department	300 00	300 00	
Salary, Sanitary Police	1,440 00	1,440 00	

Incidentals	115 00	111 83	3 17
Weed Cutting	50 00	1 00	49 00
Totals	$ 5,155 00	$ 4,975 02	$ 179 98

SPECIAL ACCOUNTS.

	Appropriations	Disbursements	Balances
Sinking Fund	$ 57,339 61	$ 5,000 00	$ 52,339 61
Street Special	106 04	84 08	21 96
Ft. Wayne & Southwestern Traction Company's Emergency Fund	150 00		150 00
Firemen's Pension Fund	3,977 14	2,702 41	1,274 73
Policemen's Pension Fund	2,695 58		2,695 58
Monument Fund	6,058 61		6,058 61
Market House Fund	6,540 83		6,540 83
Maumee Avenue Pavement Guaranty Fund	881 06	106 92	774 14
Sinking Fund, Securities	8,800 00		8,800 00
Electric Light Plant Fund (Cash)	66,679 10		66,679 10
Electric Light Plant Fund (Bonds)	64,293 29		64,293 29
Totals	$217,521 26	$ 7,893 41	$209,627 85

SUMMARY.

	Appropriations	Disbursements	Balances
Department of Finance	$ 54,198 15	$ 53,851 89	$ 346 26
Department of Law	400 00	358 35	41 65
City Court	150 00	148 80	1 20
Department of Public Works	95,050 00	88,901 36	6,148 64
Department of Public Parks	17,900 00	10,398 89	7,501 11
Department of Public Safety	108,214 00	105,084 74	3,129 26
Department of Public Health and Charities	5 155 00	4,975 02	179 98
Special Accounts	217,521 26	7,893 41	209,627 85
Totals	$498,588 41	$271,612 46	$226,975 95

Balance to all accounts as shown above	$226,975 95
Less Balance to Special Accounts	209,627 85
Leaves Balance to General Accounts	$ 17,348 10

Of the foregoing balance to General Accounts there will be carried forward to the accounts of 1907 such amounts as were appropriated to meet specific liabilities and remain unpaid at the close of the year, viz:

Hanna Street Park Grounds	$ 7,500 00	
Street Cleaning, New Flushing Machine	850 00	
Weighmaster City Scales, New Scales	175 00	
		$ 8,525 00

The remainder of above balance to General Accounts, consisting of the items enumerated below, was returned to General Appropriation Account, viz:

Salaries of Officers and Clerks	$ 265 08
Incidentals Department of Finance	79 49
City Election Expense	1 69
Incidentals, Department of Law	41.65
Incidentals, City Court	1 20
Advertising and Printing	97 30
Blank Books and Stationery	133 10
City Hall	273 43
Expense, Office of City Civil Engineer	35 84
Disposal of Garbage	11 81
Furniture and Fixtures	30
Public Grounds and Buildings	05
Public Lights	574 57
Sewer Repairs	30 85
Street Cleaning	2,092 40
Maintenance and Repair of Streets	53 16
New Street Improvements	744 03
Additional Clerical Force and Incidentals	368 86

Bridges	711 24	
Insurance	31 90	
Drinking Fountains	139 80	
Park Expense	1 11	
Fire Force Pay Rolls	537 74	
Fire Force Account	102 63	
Police Force Pay Rolls	1,765 17	
Police Station Account	542 67	
Weighmaster, City Scales	6 05	
Laboratory Paraphernalia	56 16	
Incidentals, Department of Health	3 17	
Weed Cutting Account	49 00	
Prevention of Contagious Diseases	71 65	
		8,823 10
Total		$ 17,348 10

TABLE OF APPROPRIATION ORDINANCES PASSED FOR THE YEAR

Annual appropriations for the year.....$262,782 00

ADDITIONAL APPROPRIATIONS.

ORDINANCE NO.			
286.	Laboratory Paraphernalia	$ 250 00	
287.	Incidentals, Department of Finance	500 00	
288.	Miscellaneous Claims	15 00	
291.	Public Buildings and Grounds	500 00	
292.	Prevention Contagious Diseases	1,000 00	
293.	Street Cleaning	850 00	
294.	Park Expense	4,000 00	
296.	Public Buildings and Grounds	400 00	
297.	New Streets	4,000 00	
298.	Miscellaneous Claims	30 00	
299.	Weed Cutting	50 00	
301.	Weighmaster City Scales	175 00	
302.	Prevention Contagious Diseases	500 00	
303.	Incidentals, Department of Health	15 00	
304.	Advertising and Printing	300 00	
305.	City Election Expense	100 00	
306.	Sewer Repairs	200 00	
307.	Disposal of Garbage	550 00	
308.	Fire Force Account	900 00	
309.	Miscellaneous Claims	3,116 82	
	Salaries, Officers and Clerks	833 33	
			$ 18,285 15

Total Appropriations available during 1906.....$281,067 15

TRANSFERS.

Ordinance No. 289. From "New Street Intersections" to "New Street Improvements".....$ 15,000 00

STATEMENT OF TRUST ACCOUNTS.

STREET, SIDEWALK, ALLEY AND SEWER IMPROVEMENTS.

Balance on hand, January 1, 1906	$ 35,911 10
Collections as certified by Treasurer	79,505 84
Total	$115,416 94
Less Warrants paid during the year	74,727 78
Leaves Net Cash Balance January 1, 1907	$ 40,689 16

WARRANT AND ORDER ACCOUNT.

Warrants afloat January 1, 1906	None.
Warrants issued during 1906	$ 74,727 78
Warrants redeemed during 1906	74,727 78
Warrants afloat January 1, 1907	None.

State of Indiana, Allen County, ss:

August M. Schmidt, City Controller, being first duly sworn, on his oath says that the foregoing is a full, true and correct report of revenues, receipts, expenditures and balances of said city of Fort Wayne, Indiana, and of the services from which the revenues and funds were derived, for the fiscal year ending December, 31, 1906.

AUGUST M. SCHMIDT.
City Controller.

Report of J. L. Smith, Auditor

May settlement sheet of the city of Fort Wayne for collections of city revenue and other taxes for the year 1905.

Amount of duplicate, 1905	$286,963 50	
Assessment and charges by county auditor	3,707 28	
Total charges are		$290,670 78
Second installment unpaid	129,529 56	
Delinquencies returned by treasurer	17,242 22	
Erroneous assessments as per certificate of county auditor	443 96	
Treasurer's 4 per cent. fees allowed by ordinance	207 60	
Total unpaid delinquent and erroneous		$147,423 34
Which taken from total charges leaves total cash collections		143,247 44
To which add net collections of delinquencies since last settlement		4,829 59
Makes the grand total of taxes due from treasurer		$148,077 03
Current polls collected	2,451	
Delinquent polls collected	546	

State of Indiana, Allen County, ss:

I, J. L. Smith, auditor of said county, do hereby certify that the foregoing is a true abstract of the settlement made this day

with Jacob Funk, treasurer of said county, for the collection of revenue and other taxes for the year 1905, including the delinquencies of 1904, and previous years and that the amount to be paid into the city treasury on account of taxes, and other items, is the sum of one hundred and forty-eight thousand, seventy-seven dollars and three cents.

In witness whereof, I have hereunto set my hand this 14th day of June, 1906.

J. L. SMITH,
County Auditor.

DECEMBER SETTLEMENT SHEET OF THE CITY OF FORT WAYNE FOR COLLECTIONS OF CITY REVENUE AND OTHER TAXES FOR THE YEAR 1905.

Second installment unpaid at last May settlement	$129,529 56	
First installment delinquent at last May settlement	17,242 22	
Old delinquency credited on May sheet, distributed on basis of 1904	43,802 04	
Ten per cent. penalty on current delinquency, being penalty on May and Nov., 1904, delinquency	1,942 20	
Six per cent. penalty on delinquency, when both May and November payments, 1905, remain unpaid	774 04	
Treasurer's assessments and dropped taxes since May settlement, 1906	118 93	
Dropped Taxes Collected since May 1906	5 97	
Total charges are		$193,414 96
Collections of second installment since May settlement, 1906, to first Monday in Nov., 1906, inclusive	$127,349 72	

Collections of delinquencies, including penalty and interest	5,061 37	
Assessments and dropped tax collected since May settlement, 1906, ...	118 18	
Total collections since May settlement, 1906..		$132,529 27
Deduct treasurer's 6 per cent. fees on delinquent collections .....$	303 68	
Deduct treasurer's 4 per cent. allowed by council	202 45	
Erroneous taxes collected and refunded	170 20	
Auditor's certificates of error, etc	392 85	
Total deductions from total collections..		$ 1,069 18
Leaves net amount for distribution, and due the city		$131,460 09
Deduct total collections from total charges leaves total delinquencies at November settlement .....$	60,885 69	
Deduct from total delinquencies erroneous and discharged taxes carried to insolvent record	12,252 66	
Leaves net delinquencies chargable against treas.		$48,633 03

State of Indiana, Allen County, ss:

I, J. L. Smith, auditor of said county, do hereby certify that the foregoing is a true abstract of the settlement made th day with Jacob Funk, treasurer of said city, for the collection of revenue and other taxes for the year 1905, including the delinquencies of 1904, and previous years and that the amount to be paid into the city treasury on account of taxes, and other items, is the sum of one hundred and thirty-one thousand, four hundred and sixty dollars and nine cents.

In testimony whereof, I have hereunto set my hand this 25th day of December, 1906.

J. L. SMITH,
County Auditor.

Current polls collected 1,850 1-2
Delinquent polls collected 143

Report of City Treasurer

FORT WAYNE, IND., JAN. 15, 1907.

To the Mayor and Common Council of the City of Fort Wayne, Ind.:

GENTLEMEN:—I herewith submit to your honorable body a statement of the funds in my hands. They are as follows:

Cash in treasury January 1, 1906	$184,951 43	
Rec'd from taxes, acct. general fund	236,408 15	
Rec'd from taxes, acct. special fund	43,128 97	
Total receipts from all other sources	53,168 62	
Total receipts		$332,705 74
Total balances and receipts		$517,657 17
Less warrants redeemed		278,198 42
Leaving a net cash balance, Dec. 31, 1906		$239,458 75

Respectfully submitted,

JACOB FUNK, Treasurer.

By C. F. CHALLENGER, Depty.

Report of City Assessor

FORT WAYNE, IND., FEB. 4, 1907.

To the Honorable Mayor of the City of Fort Wayne, Ind.:

DEAR SIR:—I hereby submit my annual report of taxable values in the city of Fort Wayne for the year 1906 as follows:

CITY IN WAYNE TOWNSHIP.

Value of lots for taxation	$10,999,975 00
Value of improvements	10,434,225 00
Value of personal property	5,827,930 00
Value of railroad property	1,239,320 00
Value of telegraph property	175,560 00
Total	$28,677,010 00
Mortgage exemption allowed	1,173,745 00
Net value	$27,503,265 00
Polls in city of Wayne township	8,751

CITY IN WASHINGTON TOWNSHIP.

Value of lots for taxation	$ 264,065 00
Value of improvements	308,515 00
Value of personal property	268,375 00

Value of railroad property	39,435 00
Value of telegraph property	290 00
Total value	$ 880,680 00
Mortgage exemption	36,335 00
Net value	$ 844,345 00
Polls	371

CITY IN ADAMS TOWNSHIP.

Value of lots for taxation	$ 78,540 00
Value of improvements	125,220 00
Value of personal property	66,465 00
Value of railroad property	4,705 00
Value of telegraph property	40 00
Total value of taxables	$ 274,970 00
Mortgage exemptions allowed	14,420 00
Net value of taxables	$ 260,550 00
Polls	177

Respectfully yours.

W. C. ETZOLD,
Assessor Wayne Township,
Allen County, Ind.

TOTAL VALUATION

OF

TAXABLE PROPERTY WITH TAX LEVIES

FROM 1875 TO 1907.

YEAR	VALUATIONS	TAX LEVY
1875	$16,262,425	$1 20
1876	16,228,280	1 20
1877	14,046,300	1 15
1878	14,265,305	1 05
1879	13,576,865	1 00
1880	13,818,775	1 00
1881	13,741,080	1 00
1882	14,693,870	1 00
1883	14,822,870	1 00
1884	15,286,705	1 00
1885	15,661,960	1 00
1886	15,747,575	1 00
1887	16,019,095	1 00
1888	16,439,175	1 00
1889	16,830,275	1 00
1890	18,949,530	1 15
1891	19,629,540	1 10
1892	19,402,930	1 10
1893	20,021,375	1 10
1894	20,833,910	1 10
1895	21,771,870	1 10
1896	22,753,740	95
1897	22,712,220	95
1898	22,583,125	92 1-4
1899	22,839,360	95
1900	23,845,000	94
1901	23,984,540	95

TABULATED STATEME

Date of Issue	For What Purpose	Amount	Rate of Interest
Oct. 10, 1888	Funding Ft. W. & G. R. R. R.	$ 99,000 00	4½ per cent
Oct. 10, 1888	Funding C. R. & Ft. W. R. R.	100,000 00	4½ per cent
Oct. 10, 1888	Funding Ft. W., J. & S. R. R	100,000 00	4½ per cent
July 10, 1888	South Wayne Water Works assumed by City of Ft. Wayne upon annexation of said town of S. Wayne	15,800 00	6 per cent
Nov. 15, 1899	Water Works Refunding Bonds	100,000 00	3½ per cent
Dec. 31, 1899	Water Works Refunding Bonds	24,000 00	3½ per cent
Jan. 15, 1900	Water Works Refunding Bonds.	146,000 00	3½ per cent
Oct. 15, 1899	Refunding Bonds to Pay Certain City Indebtedness	5,000 00	3½ per cent
Oct. 15, 1899	Refunding Bonds to Pay Certain City Indebtedness	5,000 00	3½ per cent
Oct. 15, 1899	Refunding Bonds to Pay Certain City Indebtedness	5,000 00	3½ per cent
	Total	$599,800 00	

Bonded Debt, January 1st, 1906 ..... $604,800 00
Bonded Debt, Paid, 1906 ..... 5,000 00

Bonded Debt, January 1st, 1906 ..... $599,800 00

OF BONDED DEBT.

UNT OF NUAL EREST	WHEN SEMI-ANNUAL INTEREST IS PAYABLE	WHERE INTEREST IS PAYABLE.	DATE OF MATURITY
,455 00	10th April & Oct.	Third National Bank of New York.....	Oct. 10th, 1913
,500 00	10th April & Oct.	Third National Bank of New York.....	Oct. 10th, 1913
,500 00	10th April & Oct.	Third National Bank of New York.....	Oct. 10th, 1913
948 00	10th Jan. & July	Third National Bank of New York.	July 10th, 1914
,500 00	15th May & Nov.	United States Mortgage & Trust Co., N. Y.	Nov. 15th, 1919
840 00	31st June & Dec.	United States Mortgage & Trust Co., N.Y.	Dec. 31st, 1900
,110 00	15th July & Jan	United States Mortgage & Trust Co., N. Y.	Jan. 18th, 1920
175 00	15th April & Oct.	United States Mortgage & Trust Co., N. Y.	Oct. 15th, 1907
175 00	15th April & Oct.	United States Mortgage & Trust Co., N. Y.	Oct. 15th, 1908
175 00	15th April & Oct.	United States Mortgage & Trust Co., N. Y.	Oct. 15th, 1909
,378 00			

1902	24,844,385	1 00
1903	25,357,525	1 00
1904	27,040,370	1 00
1905	27,952,145	1 00
1906	28,113,120	1 00
1907	28,608,160	1 00

STATEMENT OF ASSETS AND LIABILITIES

JANUARY 1, 1907.

ASSETS.

City Water Works System Complete	$1,600,000 00
City Hall and Grounds	95,000 00
Market Space	15,000 00
Reservoir Park (13 acres)	25,000 00
McCulloch Park (4.05 acres)	20,000 00
Old Fort Park (.18 acres)	1,000 00
Hayden Park (1.12 acres)	5,000 00
Lawton Park and Greenhouses (31.2 acres)	30,000 00
Piqua Park (1 acre)	2,000 00
Orff Park	500 00
Lots 1 to 13 Ninde's Addition	7,000 00
Lots 11, 12 and 13 Jones' Addition	1,850 00
Lot 19 Zollars & Swayne's Addition	150 00
East End Gravel Pit	5,000 00
Crematory	11,000 00
Lot 4 E. Hanna Sr.'s Sub-division	5,000 00
Old High School and Equipment	75,000 00
Jefferson School and Equipment	70,000 00
Clay School and Equipment	42,300 00
Hoagland School and Equipment	50,000 00
Lafayette School and Equipment	75,000 00
Rudisill School and Equipment	6,500 00
Washington School and Equipment	23,250 00
Bloomingdale School and Equipment	26,750 00
Harmer School and Equipment	31,350 00
Miner School and Equipment	25,000 00
Holton Avenue School and Equipment	20,000 00

Nebraska School and Equipment....	25,000 00
McCulloch School and Equipment...	13,750 00
Hamilton School and Equipment....	32,000 00
Franklin School and Equipment.....	13,700 00
Lakeside School and Equipment.....	22,350 00
South Wayne School and Equipment	14,350 00
New High and Manual Training School and Equipment.....	275,000 00
Public Library	165,000 00

ENGINE HOUSE NO. 1.

Buildings and Grounds	17,000 00
Equipment	12,900 00

ENGINE HOUSE NO. 2.

Building and Grounds	6,000 00
Equipment	8,000 00

ENGINE HOUSE NO. 3.

Building and Grounds	12,800 00
Equipment	7,500 00

ENGINE HOUSE NO. 4.

Building and Grounds	6,420 00
Equipment	8,000 00

ENGINE HOUSE NO. 5.

Building and Grounds	6,900 00
Equipment	6,000 00

ENGINE HOUSE NO. 6.

Building and Grounds	6,700 00
Equipment	7,000 00

ENGINE HOUSE NO. 7.

Building and Grounds	5,900 00
Equipment	6,000 00

ENGINE HOUSE NO. 8

Building and Grounds	6,250 00
Equipment	6,000 00

OTHER PERSONAL PROPERTY.

Street Sweepers, Tools, etc.....	2,000 00

CASH ON HAND JANUARY 1, 1907.

General Funds	102,149 39	
Special Funds	209,627 85	
School Funds in Hands of Trustees.	57,879 03	
School Funds, Fall Collection of Taxes Still in Hands of County Treasurer	101,106 22	
Funds on Hand in Water Works Department	17,123 54	
Total Assets		$3,449,056 07

LIABILITIES.

Warrants Afloat Against General Fund	744 80

Bonded Debt of City	599,800 00	
Bonded Debt of School Property....	240,000 00	
Water Works Department to Sinking Fund	8,800 00	
Outstanding Notes and Contracts of School Trustees	49,445 34	
Total Liabilities		$ 898,790 14
Net Assets		$2,550,265 89

I, August M. Schmidt, Controller of the City of Fort Wayne, Ind., do hereby certify that the foregoing report is true and correct as above shown by the books and records on file in the office of the City Controller.

AUGUST M. SCHMIDT,
City Controller.

Report of Trustees of Firemen's Pension Fund

FORT WAYNE, IND., FEB. 4, 1907.

Mr. August M. Schmidt, Controller:

The following is a report of the financial condition of the Fireman's Pension Fund, for the year ending January 1, 1907:

Balance in Treasury Jan. 1, 1906	$2,897 41	
Proceeds of Taxes	2,702 41	
Proceeds of Improvement Bonds	3,746 24	
Membership Assessments	529 20	
Donations	100 00	
Total Receipts		$ 9,975 26

DISBURSEMENTS.

On Account of Disability	$ 600 00	
On Account of Death of Member	366 94	
On Account of Improvement Bonds	7,177 57	
Total Disbursements		$ 8,144 51
Balance in Treasury, Jan. 1, 1907		$1,830 75
Improvement Bonds in Treas. Jan. 1, 1907		24,644 54
Total Available Funds, Jan. 1, 1907		$26,475 29

Respectfully submitted,

WM. J. HOSEY,
HENRY HILBRECHT,.
GEO. JASPER,
JOHN C. STAHLHUT,
JULIAN BIEMER,
A. S. HAAG, Sec.

REPORT OF TRUSTEES OF POLICEMEN'S PENSION FUND

FORT WAYNE, IND., FER. 4, 1907.

Mr. A. M. Schmidt, Controller, and Members of Police Department of the City of Fort Wayne, Ind:

GENTLEMEN:—I have the following report to make of standing of Police Pension Fund of Department of Police of City of Fort Wayne, Ind., from date of organization February 12, 1906, to February 4, 1907.

RESOURCES.

By Assessment on Taxation	Not transferred	
By Assessment on Salaries	$232 70	
By Donations Account Services	226 80	
By Interest	1 68	
By John Greer, Amount Paid Irregularly for Benefits	31 85	
By Trustees for Amount Irregularly Paid Peter Junk for Benefits	18 90	
Total		$511 93

LIABILITIES.

By Printing (Singmaster Printing Co.)	$ 26 75	
By Benefits to John Greer,	31 85	
By Benefits to Peter Junk,	18 90	
Total		$77 50
Balance in Treasury, February 4, 1907		$434 43

Respectfully submitted,

JAMES A. RICHARDSON,
Secretary.

Approved:

WM. J. HOSEY, President.

JACOB FUNK, Treasurer.

By Challenger.

Department of Public Works

1906

THIRTEENTH ANNUAL REPORT

OF THE

BOARD OF PUBLIC WORKS

TO THE

Hon. William J. Hosey

MAYOR OF THE CITY OF FORT WAYNE

FOR THE

Fiscal Year Ending December 31st, 1906

Department of Public Works

FORT WAYNE, INDIANA, January 1, 1907.

To the Honorable Mayor:

Dear Sir:—We hereby submit a report covering the operations of the Department of Public Works from January 1, 1906, to January 1, 1907. We have aimed to be economical and prompt to carry out the transactions coming under the jurisdiction of this department.

We have sometimes been prevented from making certain improvements by reason of the fact that the appropriations in some cases were insufficient. At various times during the year the Board was compelled to ask for additional appropriations (caused by circumstances over which the Board had no control), which requests were in a majority of instances granted, enabling us to make a very fair showing in the way of improvement compared with former years.

While we have been careful not to ask for any excessive appropriations, still we have been able to return to the general fund at the end of the year, no inconsiderable amount of money saved out of the various accounts as the Controller's report will show.

The territory which has been annexed to the city in the past year will greatly increase the expense of maintaining streets, there being as yet no street or alley crossings in any part of the new territory. Added to this is the expense of collecting and incinerating the garbage, which will be no small item. The placing of the Water Works Department under the jurisdiction of this Board has added greatly to our responsibilities, but we feel pardonably proud in stating that the efficiency of this department has been substantially and permanently increased by the purchase of suitable ground, drilling four wells with an abundance of pure water

and the installation of an electrically driven pump in a neat and substantial pump house.

Attached you will find a detailed account of the expenditures of the various branches of this department.

Respectfully,

E. J. LENNON,
HENRY SCHWARTZ,
JESSE BROSIUS,
Board of Public Works.

REPORT OF THE CLERK OF THE BOARD OF PUBLIC WORKS.

FORT WAYNE, INDIANA, January 1, 1907.

To the Board of Public Works:

Gentlemen:—Herewith I submit to you my report for the fiscal year, ending December 31, 1906:

BUILDING PERMITS ISSUED.

	NUMBER.	AMOUNT.
January	14	$ 12,150 00
February	25	36,700 00
March	29	34,375 00
April	78	140,730 00
May	66	146,475 00
June	52	86,165 00
July	54	171,175 00
August	65	95,910 00
September	59	96,755 00
October	32	42,825 00
November	29	36,945 00
December	20	30,855 00
	523	$944,810 00
Average Permit		$ 1,806 52

The total cost of lighting the streets, together with the deductions made for lights not burning is shown in the following table:

	TOTAL BILLS	DEDUCTION	AMOUNT PAID	NO. OF PAID LIGHTS
January	$ 2,174.75	$ 39.88	$ 2,134.87	375
February	2,187.50	6.08	2,181,42	375
March	2,188.67	2.66	2,186.01	377
April	2,189.97	1.66	2,188.31	377
May	2,215.00	4.72	2,210.28	382
June	2,231.24	19 46	2,211.78	383
July	2,243 67	5.62	2,238.05	385
August	2,251.15	11.24	2,239.91	386
September	2,251.66	32.91	2,218.75	386
October	2,251.66	80.57	2,171.09	386
November	2,251.66	61.02	2,190.64	386
December	2,254.32		2,254.32	387
Total	26,691.25	265.82	26,425 43	.....

DISPOSAL OF GARBAGE.

The following tables show the amount of garbage delivered at the Garbage Crematory, the amount collected by the "city garbage wagons," as well as the amount delivered there by "individuals," the cost of operating the plant, etc.:

RECAPITULATION 1906

	BY CITY TEAMS								BY OTHERS					
	WAGON NUMBER													
	1	2	3	4	5	6	7	8	Days	Loads	Barrels	Dogs and Cats	Chickens	
Jan ..	....	.....	.....	.....	51	41	50	47	26	99	1506	73	29	
Feb ...	.....	....	.....	.....	48	42	46	36	24	113	1239	78	37	1 Hog
March		.....	.....	.....	49	41	44	33	26	136	1355	55	15	1 Calf
April.	.....	.....	...	.....	50	50	51	46	25	140	1498	82	14	2 Colts
May .	.....	.....	.....	.....	55	56	62	49	26	182	1770	122	19	
June .	.....	.....	.....	.....	57	51	57	46	26	222	2071	100	21	
July..	.....	.....	.....	.....	52	54	52	46	25	205	2129	109	9	
Aug..	.....	.....	.....	.....	60	68	64	58	27	240	2252	92	12	
Sept .	.....	...	.....	.....	60	59	61	55	24	195	1807	81	8	
Oct ..	.....	.....	.....	.....	58	72	13	53	24	173	1769	69	15	
Nov..	.....	.....	.....	.....	46	63		49	24	153	1568	57	46	
Dec .	.....	.....	.....	.....	45	60	41	49	25	143	1754	63	35	1 Skunk
Total	.....	.....	.....	.....	633	657	541	567	302	2006	20718	981	260	

Total number of loads collected	2,398
Total number of working days	302
Average loads per day	7.94
Number of tons hauled by city teams	4,805.81
Number of tons hauled by others	3,041.09
Number of tons incinerated	7,846.89
Average tons per day incinerated	25.98

EXPENDITURES.

Salaries of attendants at Crematory	$1,790 75
Salaries of Garbage Collectors	4,145 00
Salaries of City Scavenger	576 00
Coal	2,214 31
Castings	57 63
Horse feed for scavenger	23 15
Repair to wagons and tools	132 78
Grate Bars	156 06
Electric light	46 05
Fire clay and repair	32 65
Horse for scavenger	105 00
Lumber for new driveway	55 16
Miscellaneous	3 65
Total	$9,338 19
Coal on hand	15 tons

PUBLIC DRINKING FOUNTAINS.

Public drinking fountains, not including those in various parks, are located at the following points:

At the corner of Wells and Fourth Streets.

At the corner of Columbia Ave. and St. Joe Boulevard.

At the corner of Calhoun and DeWald Streets.

At the corner of Calhoun and Columbia Streets.

At the corner of Calhoun Street and Woodland Ave.
At No. 160 Calhoun Street.
At the corner of Barr and Columbia Streets.
At the corner of Maumee Ave. and Harmer Street.
At the corner of Hanna and Buchanan Streets.
At the corner of Lafayette and Taber Streets.
At the corner of Fairfield Ave. and Taylor Street.
At the corner of Wayne and Canal Streets.
On Main Street, near St. Mary's river bridge.
On Hanna Street, near Montgomery.

CONTRACTS AND FRANCHISES.

With the Fort Wayne and South Bend Air Line Traction Company, granting them the right-of-way over the lines of the Fort Wayne & Wabash Valley Traction Company.

With the Berghoff Brewing Company, granting them permission to construct and operate a single track railroad across Wayne street and Washington street, between Lots No. 130-143 White's First Addition, and in the alley between Grant Avenue and Wabash avenue, from Washington street to the south line of Lot No. 80 White's First Addition.

With the Fort Wayne & Wabash Valley Traction Company, granting them permission to construct and operate a street railroad track on Elizabeth street, from Spy Run avenue to a point about 615 feet west of Spy Run avenue.

With the Fort Wayne & Wabash Valley Traction Company, granting them permission to construct and operate tracks on Pearl street and Maiden Lane.

With the Fort Wayne & Springfield Railway Company, granting them the right to enter the city over the lines of the Fort Wayne & Wabash Valley Traction Company.

With the Pennsylvania Railroad Company, granting them permission to construct and operate a steam railroad track across

Broadway, Union street, College street, Nelson street and Hanna street.

With the Paul Manufacturing Company, granting them permission to construct and operate a single track railroad across Calhoun street at a point 75 feet north of the north line of Sixth street.

PLATS APPROVED.

The following plats of new additions or sub-divisions were approved during the year:

Westminster Park addition.
Connett's out lots.
Bernard Hibler addition.
Anthony Hibler addition.
Maumee Avenue Acre addition.
Commercial Third addition.
John H. Jacob's plat "A."
John H. Jacob's plat "B."
Lawton Place Amended addition.
Boerger's sub-division.
Louis Fox's addition.
Fairview Amended addition.
Comparet's Homestead addition.
Glendale Acre addition.
Forest Park addition.
Hogan addition.
Second Interurban Acre addition.
Hartman Acre addition.
G. A. Lillie's sub-division.
W. J. and M. S. Vesey's sub-division
Eby's sub of Swinney's out lots
Oak Knoll addition.
Haller's addition.

Lakeside sub of lots 266-279.
Fleming's addition.
Chas. W. Scherer sub of Bird's out lots 18, 19 and 22.
Hageman addition.
Haswell's sub.
Plat "C," Lakeside Park addition.
Riedmiller's addition.
Bauer and Foohey sub.

Improvement Resolutions

The following resolutions, covering improvements made under public contracts, were acted upon during the year 1906:

Improvement Resolution No. 403: For cement sidewalks on both sides of Jackson street from Washington street to Jefferson street.

Adopted September 7th, 1905.
Hearing September 28th, 1905.
Confirmed September 28th, 1905.
Open bids October 19th, 1905.
Derheimer & Co., 70c per foot.
All former action rescinded May 3rd, 1906.

Improvement Resolution No. 404: For paving with brick to a width of 4 feet the north side of Maud street from Thomas street to Holton avenue.

Adopted October 12th, 1905.
Hearing November 2d, 1905.
Confirmed November 2d, 1905.
Open bids November 23d, 1905.
Contract, George Wilhelm, November 23d, 40c per foot.
All former action rescinded.

Improvement Resolution No. 405: For paving Wallace street from Calhoun street to Lafayette street.

Adopted February 15th, 1906.
Hearing March 8th, 1906.
Confirmed March 8th, 1906.
Open bids March 29th, 1906.
Barber Asphalt Paving Company.
Work accepted and assessment roll approved June 18th, 1906.
Hearing July 5th, 1906.

Assessment roll confirmed and work finally accepted July 5th, 1906.

Improvement Resolution No. 406: For paving Wallace street from Lafayette street to Hanna street.

Adopted February 15th, 1906.
Hearing March 8th, 1906.
Confirmed March 8th, 1906.
Open bids March 29th, 1906.
Barber Asphalt Paving Company.
Work accepted and assessment roll approved June 18th, 1906.
Hearing July 5th, 1906.

Assessment roll confirmed and work finally accepted July 5th, 1906.

Improvement Resolution No. 407: For paving Wallace street from Hanna street to John street.

Adopted February 15th, 1906.
Hearing March 8th, 1906.
Confirmed March 8th, 1906.
Open bids March 29th, 1906.
Barber Asphalt Paving Company.
Assessment roll approved and work accepted June 21st, 1906.
Hearing July 5th, 1906.

Postponed to July 19th, 1906.

Assessment roll confirmed and work finally accepted July 19th, 1906.

Improvement Resolution No. 408: For paving Wallace street from John street to Smith street.

Adopted February 15th, 1906.
Hearing March 8th, 1906.
Confirmed March 8th, 1906.
Open bids March 29th, 1906.
All former action rescinded March 20th, 1906.
Work ordered to be done by ordinance March 27th, 1906.
Bids opened May 3d, 1906.
Contract, Barber Asphalt Paving Company.
Work accepted June 21st, 1906.
Hearing July 5th, 1906.
Postponed to July 19th, 1906.

Assessment roll confirmed and work finally accepted July 19th, 1906.

Improvement Resolution No. 409: For paving Huffman street from Wells street to Jessie avenue.

Adopted March 5th, 1906.
Hearing March 29th, 1906.
Changed to sheet lake asphalt March 29th, 1906.
Confirmed March 29th, 1906.
Open bids May 3d, 1906.
Barber Asphalt Paving Company.
Assessment roll approved July 19th, 1906.
Hearing August 2d, 1906.

Assessment roll confirmed and work finally accepted August 2d, 1906.

Improvement Resolution No. 410: For paving Holton avenue from Buchanan street to Pontiac street.

Adopted April 5th, 1906.

Hearing April 26th, 1906.

Confirmed April 26th, 1906.

Open bids May 28th, 1906.

Contract, Barber Asphalt Paving Company, $7.11 per foot.

Work accepted and assessment roll approved August 13th, 1906.

Hearing August 30th, 1906.

Assessment roll confirmed and work finally accepted August 30th, 1906.

Improvement Resolution No. 411: For paving Lewis street from Calhoun street to Harrison street.

Adopted April 5th, 1906.

Hearing April 26th, 1906.

Confirmed April 26th, 1906.

Open bids May 28th, 1906.

Contract, Barber Asphalt Paving Company, $6.01 per foot.

Work accepted and assessment roll approved August 13th, 1906.

Hearing August 30th, 1906.

Assessment roll confirmed and work finally accepted August 30th, 1906.

Improvement Resolution No. 412: For paving Pontiac street from Calhoun street to Fairfield avenue.

Adopted April 19th, 1906.

Hearing May 10th, 1906.
Modified and changed to brick May 11th, 1906.
Remonstrance filed and sustained May 22d, 1906.
Rescinded.

Improvement Resolution No. 413: For the construction of cement sidewalk on the north side of Masterson avenue from Clinton street to Lafayette street.

Adopted April 19th, 1906.
Hearing May 10th, 1906.
Confirmed May 14th, 1906.
Open bids June 14th, 1906.
Contract awarded to Derheimer & Co., 60c.
Work accepted July 26th, 1906.
Hearing August 9th, 1906.
Assessment roll confirmed and work finally accepted August 9th, 1906.

Improvement Resolution No. 414: For the construction of a cement sidewalk on the north side of Woodland avenue from Clinton street to Lafayette street.

Adopted April 19th, 1906.
Hearing May 10th, 1906.
All former action rescinded May 10th, 1906.

Improvement Resolution No. 415: For the construction of a cement sidewalk on the west side of South Wayne avenue from Creighton avenue to the south line of lot 3, Fairfield's Second addition.

Adopted April 19th, 1906.
Hearing May 10th, 1906.
Confirmed May 10th, 1906.
Open bids June 14th, 1906.

Contract awarded to Moellering Construction Company, 62c.
Work accepted and assessment roll approved July 12th, 1906.
Hearing August 2d, 1906.
Assessment roll confirmed and work finally accepted August 2d, 1906.

Improvement Resolution No. 416: For the construction of cement sidewalks on the south and west sides of Thompson avenue from Broadway to the alley north of Clifton avenue.
Adopted April 19th, 1906.
Hearing May 10th, 1906.
Confirmed May 10th, 1906.
Open bids June 14th, 1906.
Contract awarded to Moellering Construction Company, 62c.
Work accepted and assessment roll approved July 20th, 1906.
Hearing August 16th, 1906.
Assessment roll confirmed and work finally accepted August 16th, 1906.

Improvement Resolution No. 417: For paving Columbia avenue from the east end of the bridge to a point 144 feet east of bridge.
Adopted May 28th, 1906.
Hearing June 21st, 1906.
Confirmed June 21st, 1906.
Open bids July 26th, 1906.
Contract, Barber Asphalt Paving Company.
Work accepted and assessment roll approved December 3d, 1906.
Hearing December 20th, 1906.
Assessment roll confirmed and work finally accepted December 20th, 1906.

Improvement Resolution No. 418: For paving St. Joe boulevard from Columbia avenue to Lake avenue.

Adopted May 28th, 1906.
Hearing June 21st, 1906.
Confirmed June 21st, 1906.
Open bids July 26th, 1906.
Contract, Barber Asphalt Paving Company.
Work accepted and assessment roll approved December 3d, 1906.
Hearing December 20th, 1906.
Assessment roll confirmed and work finally accepted December 20th, 1906.

Improvement Resolution No. 419: For paving Lake avenue from St. Joe boulevard to Crescent avenue.
Adopted May 28th, 1906.
Hearing June 21st, 1906.
Confirmed June 21st, 1906.
Open bids July 26th, 1906.
Contract, Barber Asphalt Paving Company.
Work accepted and assessment roll approved December 3d, 1906.
Hearing December 20th, 1906.
Assessment roll confirmed and work finally accepted December 20th, 1906.

Improvement Resolution No. 420: For grading the alley between Lillie street and Walton avenue from Lewis street to Alliger street.

Adopted June 11th, 1906.
Hearing July 12th, 1906.
Confirmed July 12th, 1906.
Open bids August 9th, 1906.
Contract, Moellering Construction Co., 18½c per lineal foot.
Work accepted and assessment roll approved October 25th, 1906.

Hearing November 8th, 1906.
Assessment roll confirmed and work finally accepted November 8th, 1906.

Improvement Resolution No. 421: For paving the alley between Main street and Berry street from Union street to Rockhill street.

Adopted June 14th, 1906.
Hearing July 5th, 1906.
Confirmed July 5th, 1906.
Open bids August 9th, 1906.
Contract, Moellering Construction Co., $2.53 per lineal foot.
Assessment roll approved September 17th, 1906.
Hearing October 4th, 1906.

Assessment roll confirmed and work finally accepted October 4th, 1906.

Improvement Resolution No. 422: For paving Pontiac street from Webster street to Fairfield avenue with sheet lake asphalt.

Adopted June 28th, 1906.
Hearing July 19th, 1906.
Confirmed July 19th, 1906.
Open bids August 23d, 1906.
Contract, Barber Asphalt Paving Co., $6.47.
Work accepted and assessment roll approved December 10th, 1906.

Assessment roll confirmed and work finally accepted December 27th, 1906.

Improvement Resolution No. 423: For paving Fifth street from Wells street to Barthold street with sheet lake asphalt.

Adopted June 28th, 1906.
Hearing July 19th, 1906.
Confirmed July 19th, 1906.
Open bids August 23d, 1906.
Contract, Barber Asphalt Paving Co., $5.21 per lineal foot.
Work accepted and assessment roll approved December 10th, 1906.
Hearing December 27th, 1906.

Assessment roll confirmed and work finally accepted December 27th, 1906.

Improvement Resolution No. 424: For paving the alley between Main and Berry streets from Fairfield avenue to Fulton street.

Adopted June 28th, 1906.
Hearing July 19th, 1906.
Confirmed July 19th, 1906.
Open bids August 23d, 1906.
Contract, Derheimer & Co., $2.54 per lineal foot.
Work accepted and assessment roll approved November 26th, 1906.
Hearing December 13th, 1906.

Assessment roll confirmed and work finally accepted December 13th, 1906.

Improvement Resolution No. 425: For the construction of a cement sidewalk on the west side of Cass street from Wells street to Sixth street.

Adopted July 26th, 1906.
Hearing August 16th, 1906.
Confirmed August 16th, 1906.

Open bids September 6th, 1906.

Derheimer & Co., 58c per lineal foot.

Work accepted and assessment roll approved October 25th, 1906.

Hearing November 8th, 1906.

Assessment roll confirmed and work finally accepted November 8th, 1906.

Improvement Resolution No. 426: For the construction of a brick sidewalk on the west side of Andrew street from the south line of lot 8, Bauer's sub, to Huffman street.

Adopted July 26th, 1906.

Hearing August 16th, 1906.

Confirmed August 16th, 1906.

Open bids September 6th, 1906.

Contract, Geo. Wilhelm, 44 cts. per lineal foot.

Work accepted and assessment roll approved October 25th, 1906.

Hearing November 8th, 1906.

Postponed.

Assessment roll confirmed and work finally accepted November 15th, 1906.

Improvement Resolution No. 427: For the construction of a cement sidewalk on the north side of Maud street from Thomas street to Holton avenue.

Adopted July 26th, 1906.

Hearing August 16th, 1906.

Confirmed August 16th, 1906.

Open bids September 6th, 1906.

Contract, O. F. Menefee, 65c per lineal foot.

Work accepted and assessment roll approved October 22d, 1906.

Hearing November 8th, 1906.
Postponed to November 26th, 1906, at 3:00 p. m.
Postponed to December 3d, 1906, at 3:00 p. m.
Postponed to December 10th, 1906, at 3:00 p. m.
Assesment roll confirmed and work finally accepted December 10th, 1906.

Improvement Resolution No. 428: For paving Buchanan street from Lafayette street to Hanna street.

Adopted August 16th, 1906.
Hearing September 6th, 1906.
Confirmed September 6th, 1906.
Open bids September 27th, 1906.
Contract, Barber Asphalt Paving Co., $7.64 per foot.

Improvement Resolution No. 429: For paving Taber street from Calhoun street to Clinton street.

Adopted August 16th, 1906.
Hearing September 6th, 1906.
Open bids September 27th, 1906.
Contract, Barber Asphalt Paving Co., $6.41 per foot.
Work accepted and assessment roll approved December 10th, 1906.
Hearing December 27th, 1906.
Assessment roll confirmed and work finally accepted December 27th, 1906.

Improvement Resolution No. 430: For paving Fairfield avenue from Main street to Berry street.

Adopted August 16th, 1906.
Hearing September 6th, 1906.
Remonstrance filed and sustained, and all former action rescinded September 6th, 1906.

Improvement Resolution No. 431: For grading Colerick street, and cement sidewalks on south side from Hanna street to Gay street.

Adopted August 16th, 1906.
Hearing September 6th, 1906.
Modified and confirmed September 6th, 1906.
Open bids September 27th, 1906.
Contract, Moellering Construction Co., 83c per foot.

Improvement Resolution No. 432: For cement sidewalk on the west side of Grant avenue, from Alliger street to Wabash railroad.

Adopted August 16th, 1906.
Hearing September 6th, 1906.
Confirmed September 6th, 1906.
Open bids September 27th, 1906.
Contract, Derheimer & Co., 62c per foot.

Improvement Resolution No. 433: For the construction of cement sidewalks on the west side of Broadway from Swinney avenue to Taylor street.

Adopted August 16th, 1906.
Hearing September 6th, 1906.
Postponed until September 10th, 1906.
Modified September 10th, 1906.
Confirmed September 13th, 1906.
Open bids October 4th, 1906.
Contract, Derheimer & Co., 71 cts. per per lenial foot.
Work accepted and assessment roll approved November 19th, 1906.
Hearing December 6th, 1906.

Assessment roll confirmed and work finally accepted December 6th, 1906.

Improvement Resolution No. 434: For paving Fairfield avenue from Pearl street to Berry street with sheet lake asphalt.

Adopted August 27th, 1906.
Hearing September 17th, 1906.
Confirmed September 17th, 1906.
Open bids October 8th, 1906.
Contract, Barber Asphalt Paving Co., $8.09 per foot.

Improvement Resolution No. 435: For the construction of cement sidewalks on both sides of Emily street from Gay street to Thomas street.

Adopted September 13th, 1906.
Hearing October 4th, 1906.
Modified from Gay street to Oliver street and confirmed October 4th, 1906.
Open bids October 25th, 1906.
Contract, Moellering Construction Co., 50c per lineal foot.

Improvement Resolution No. 436: For the construction of brick sidewalks on both sides of Lafayette street from Esmond street to Wiebke street.

Adopted September 13th, 1906.
Hearing October 4th, 1906.
Postponed.

Improvement Resolution No. 437: For paving Berry street from Calhoun street to Harrison street.

Adopted September 13th, 1906.
Hearing October 4th, 1906.
Confirmed October 4th, 1906.

Open bids October 25th, 1906.
Bids rejected.

Improvement Resolution No. 438: For paving Berry street from Harrison street to Fairfield avenue.

Adopted September 13th, 1906.
Hearing October 4th, 1906.
Confirmed October 4th, 1906.
Open bids October 25th, 1906.
Bids rejected.

MAIN SEWER IMPROVEMENT RESOLUTIONS.

Main Sewer Improvement Resolution No. 19: In and along Holton avenue from the brick sewer on Pontiac street to the alley south of Pontiac street on the west side of Holton avenue, in the alley south of Pontiac street from Holton avenue to the alley between Thomas street and Holton avenue, in the alley between Thomas street and Holton avenue from the alley south of Pontiac street to McKee street.

Adopted September 7th, 1905.
Hearing September 28th, 1905.
Confirmed September 28th, 1905.
Open bids October 19th, 1905.

Contract awarded to Moellering Construction Co., at $1.41 per foot.

Work accepted March 1st, 1906.

Hearing March 22d, 1906.

Assessment roll confirmed and work finally accepted March 22d, 1906.

LOCAL SEWER IMPROVEMENT RESOLUTION.

Local Sewer Improvement Resolution No. 141: For a vitrified clay pipe sewer in the alley north of Jones street from the brick sewer on Nelson street to the alley west of Rockhill street, and in the alley west of Rockhill street from the alley south of Jones street to Jones street.

Adopted February 15th, 1906.
Hearing March 8th, 1906.
Confirmed March 8th, 1906.
Open bids March 29th, 1906.
Contract, Anton Rieg, $1.09 per foot.
Work accepted July 26th, 1906.
Hearing August 9th, 1906.
Assessment roll confirmed and work finally accepted August 9th, 1906.

Local Sewer Improvement Resolution No. 142: For a vitrified clay pipe sewer in the alley east of Wells street from the south line of Sixth street to a point 14 feet south of Miller's Lane. Also in the alley north of Sixth street from the alley east of Wells street to a point 25 feet west of the east line of lot 199, North Side addition.

Adopted March 1st, 1906.
Hearing March 22d, 1906.
Confirmed March 22d, 1906.
Open bids April 12th, 1906.
Contract to Anton Rieg, 73c per foot.
Work accepted and assessment roll approved June 18th, 1906.
Hearing July 5th, 1906.
Assessment roll confirmed and work finally accepted July 5th, 1906.

Local Sewer Improvement Resolution No. 143: For a vitrified clay pipe sewer in the alley between St. Joe boulevard and Oneida street from Eden avenue to Harriet avenue.

Adopted April 5th, 1906.
Hearing April 26th, 1906.
Confirmed April 26th, 1906.
Open bids May 28th, 1906.
Derheimer & Co., 58c per foot.
Work accepted June 28th, 1906.
Assessment roll confirmed and work finally accepted July 12th, 1906.

Local Sewer Improvement Resolution No. 144: For a vitrified clay pipe sewer in the alley south of Home avenue and branches.

Adopted May 28th, 1906.
Hearing June 21st, 1906.
Confirmed June 21st, 1906.
Open bids August 9th, 1906.
Contract, Anton Reig, 84c per foot.

Local Sewer Improvement Resolution No. 145: For a vitrified clay pipe sewer along Beaver avenue and in the alley between Cottage avenue and Lukens avenue, from the alley south of Home avenue to South Wayne avenue.

Adopted June 14th, 1906.
Hearing July 5th, 1906.
Confirmed July 5th, 1906.
Open bids August 9th, 1906.
Contract, Derheimer & Co., 89c per lineal foot.
Work accepted and assessment roll approved December 24th, 1906.

Local Sewer Improvement Resolution No. 146: For a vitrified clay pipe sewer in the alley between Wall street and Swinney avenue from the east line of Riedmiller avenue to the west line of Swinney addition.

Adopted June 14th, 1906.
Hearing July 5th, 1906.
Confirmed July 5th, 1906.
Open bids August 9th, 1906.
Contract, Derheimer & Co., 79c per lineal foot.
Work accepted September 6th, 1906.
Hearing September 20th, 1906.
Assessment roll confirmed and work finally accepted September 20th, 1906.

Local Sewer Improvement Resolution No. 147: For a vitrfied clay pipe sewer in the alley south of Third street from the east line of Sherman street to Oakland street, and in the alley between Sherman and Oakland street from the alley south of Third street to the alley north of High street, and in the alley north of High street from Sherman street to Oakland street.

Adopted July 26th, 1906.
Hearing August 16th, 1906.
Amended and confirmed August 16th, 1906.
Open bids September 6th, 1906.
Contract, Anton Rieg, 54c per lineal foot.

Local Sewer Improvement Resolution No. 148: For a vitrified clay pipe sewer in the alley between Victoria avenue and Piqua avenue from the brick sewer on Darrow avenue to Piqua avenue.

Adopted September 13th, 1906.
Hearing October 4th, 1906.

Confirmed October 4th, 1906.
Open bids October 25th, 1906.
Contract, Derheimer & Co., 99c per lineal foot.

DECLARATORY RESOLUTIONS.

Declaratory Resolution No. 121: For opening and extending Leith street from the west line of Lasselle's out lot 12 to Hanna street.

Adopted September 7th, 1905.
Hearing October 5th, 1905.
Hearing postponed to October 12th, 1905.
Amended and confirmed October 12th, 1905.

Declaratory Resolution No. 122: For the vacation of the first alley west of Gay street, from Wallace street to the north line of Foundry addition.

Adopted December 7th, 1905.
Hearing January 4th, 1906.
Hearing postponed.
Confirmed January 18th, 1906.
Assessment of benefits and damages approved January 2d, 1906.
Hearing February 8th, 1906.
Assessment roll of benefits and damages confirmed February 8th, 1906.

Declaratory Resolution No. 123: For the opening of an alley east of Wells street from the south line of Feeder addition to Miller Lane.

Adopted December 18th, 1905.
Hearing January 18th, 1906.
Confirmed January 18th, 1906.

Assessment of benefits and damages approved January 22d, 1906.

Hearing February 8th, 1906.

Hearing postponed to February 12th, 1906.

Assessment roll of benefits and damages confirmed February 12th, 1906.

Declaratory Resolution No. 124: For opening and extending the alley north of Horace street from the west line of lot 4, Bard's sub-division, to its intersection with the alley on the north line of Bard's sub-division.

Adopted February 15th, 1906.

Hearing March 15th, 1906.

Confirmed and assessment roll approved March 15th, 1906.

Hearing April 5th, 1906.

Assessment roll of benefits and damages confirmed April 5th, 1906.

Declaratory Resolution No. 125: For vacating the alley south of Riverside avenue from Spy Run to the first alley east of Spy Run avenue.

Adopted April 26th, 1906.

Hearing May 24th, 1906.

All former action rescinded May 24th, 1906.

Declaratory Resolution No. 126: For widening Pontiac street on the north side from Holton avenue to Reed street.

Adopted April 26th, 1906.

Hearing May 24th, 1906.

Confirmed May 24th, 1906.

Assessment roll approved June 14th, 1906.

Hearing July 5th, 1906.

Postponed.

Declaratory Resolution No. 127: For opening and extending Fifth street through lots 17 and 18, Feeder addition. For vacating Fifth street. For vacating the alley abutting on the south and east side of lot 41, Trentman & Wagner's addition. For vacating Hench street.

Adopted May 10th, 1906.
Hearing June 7th, 1906.
Confirmed June 7th, 1906.
Assessment roll approved June 11th, 1906.
Hearing June 25th, 1906.
Assessment roll of benefits and damages confirmed June 25th, 1906.

Declaratory Resolution No. 128: For vacating the alley between Grant avenue and Wabash avenue from Washington street to the first alley south.

Adopted May 10th, 1906.
Hearing June 7th, 1906.
Postponed until June 14th, 1906.
Confirmed June 28th, 1906.
Assessment roll approved July 5th, 1906.
Hearing July 19th, 1906.
Assessment roll of benefits and damages confirmed July 19th 1906.

Declaratory Resolution No. 129: For vacating Canal street on the north line of Bass & Hough's sub-division.

Adopted June 11th, 1906.
Hearing July 12th, 1906.
Confirmed July 12th, 1906.
Assessment roll of benefits and damages approved July 26th, 1906.

Hearing August 16th, 1906.
Postponed to August 23d, 1906.
Postponed to September 6th, 1906.
Assessment roll of benefits and damages confirmed September 6th, 1906.

Declaratory Resolution No. 130: For opening and extending Leith street from Hoagland avenue to Fairfield avenue.

Adopted June 25th, 1906.
Hearing July 26th, 1906.
Postponed to August 2d, 1906.
Rescinded August 2d, 1906.
Declaratory Resolution No. 131: For vacating Hurd street from Thomas street to Holton avenue.

Adopted July 12th, 1906.
Hearing August 9th, 1906.
Confirmed and assessment roll approved August 9th ,1906.
Hearing August 30th, 1906.
Assessment roll of benefits and damages confirmed August 30th, 1906.

Declaratory Resolution No. 132: For opening Barthold street from Fifth street to Spring street. Also for vacating the south 8 feet of Spring street from Andrew street to Feeder addition, for vacating the alley between Spring street and Fourth street from Barthold street to Andrew street.

Adopted July 30th, 1906.
Hearing August 30th, 1906.
Postponed to September 6th, 1906.
Confirmed September 6th, 1906.
Assessment roll approved November 15th, 1906.

Hearing December 13th, 1906.

Assessment roll of benefits and damages confirmed December 13th, 1906.

Declaratory Resolution No. 133: For opening Leith street from Hoagland avenue to Fairfield avenue.

Adopted August 6th, 1906.

Hearing September 6th, 1906.

All former action rescinded September 6th, 1906.

Declaratory Resolution No. 134: For vacating the alley south of Pennsylvania right-of-way and opening alley south of the proposed vacated alley from Nelson street to Union street.

Adopted September 24th, 1906.

Hearing October 25th, 1906.

Confirmed October 25th, 1906.

Assessment roll of benefits and damages approved November 15th, 1906.

Hearing December 13th, 1906.

Assessment roll of benefits and damages confirmed December 13th, 1906.

Declaratory Resolution No. 135: For vacating the alley west of Fairfield avenue from Creighton avenue to the first alley south of Creighton avenue, and vacating the first alley south of Creighton avenue from the west line of lot No. 5, Walnut Place, to the alley west of Fairfield avenue.

Adopted November 19th, 1906.

Hearing December 20th, 1906.

Confirmed December 20th, 1906.

Assessment roll approved December 20th, 1906.

Declaratory Resolution No. 136: For vacating St. Joe road from the east line of Kentucky avenue to the west line of Crescent avenue.

Adopted November 22d, 1906.
Hearing December 20th, 1906.
Modified and confirmed December 20th, 1906.

Public Buildings and Grounds

The buildings and realty owned by the city have been properly cared for and are in good condition. A list of such property entrusted to our care is as follows:

CITY HALL.

This beautiful building is located on the southeast corner of Barr and Berry streets, having a frontage of 60 feet on Berry street and 150 feet on Barr street. This lot has a frontage of 76 feet on Berry street and is 150 feet deep.

The City Hall is a solid, entire stone structure designed in Romanesque architecture, and consists of basement, first and second floors, with a large assembly room in the third floor.

The basement is occupied by the Police Department, with accommodations consisting of general police headquarters, private offices, lavatories, store room, cell room, tramp room, together with room for two horses and wagon of the police patrol. Aside from this there are the boiler room for the heating apparatus, two large vaults for preserving records, and the work shop and storage room of the department of City Water Works and Street Department.

A large assembly hall for public purposes covers the third story. The building was erected in 1893 at a cost of $59,385.58, is heated by steam and lighted by electric lights and artificial gas. The lot upon which the building stands was originally donated to the city by the Hon. Samuel Hanna. In 1893 the city bought 18 feet adjoining on the east, paying therefor $2,250.00.

CITY HALL

ENGINE HOUSE NO. 1.

This, our Central Fire Station, is located on East Main street, between Barr and Lafayette streets. The general dimensions of the building are 57x112 feet, and it has been so designed as to meet all requirements of a house of this kind. On the ground floor are steamer, hose wagon, 75-foot extension ladder truck, and six stalls for horses immediately in the rear of the apparatus room, with automatically-opened doors to stalls. To the front and side of the apparatus room is the telephone room and sitting room for the members of the department. Back of this is the room containing the chief's wagon, and in the rear of this the wagon and horse of the electrician and line repairer. Back of the horse stalls is the repair shop of the department.

The second floor consists of the dormitory for the men, sitting room, library, chief's private office, room for the fire alarm instruments, bath room, hay loft, etc. The number of men stationed here is fourteen.

The building is a substantial brick structure, with a liberal amount of cut stone trimmings, is heated with furnace and combination hot water system. The lot upon which the building stands (lot 31, County addition, 70x150), was bought by the city in 1892 for $5,000.00. The engine house was erected in 1893 at a cost of $12,000.00.



ENGINE HOUSE No. 1

ENGINE HOUSE NO. 2.

This house, located on Wallace street, between Lafayette street and Clay street, has a frontage of 50 feet by 60 feet deep, and is a substantial brick building, trimmed with cut stone. On the ground floor is an apparatus room, containing a steamer, hose wagon, hook and ladder truck, stalls for six horses, with an extra box for sick horses, while the second floor is occupied with dormitory, reading room, bath room, hay loft, etc. Eight men are stationed here.

The house was built in 1885, costing $3,000.00 In 1889 an addition was built to it, costing $2,000.00. The lot (No. 206 Lewis' addition, 50x150 feet), was bought in 1870 for $1,050.00.



ENGINE HOUSE No. 2

ENGINE HOUSE NO. 3.

This house, located on Washington boulevard, between Harrison and Webster streets, was built in 1893, costing $5,300.00. A chemical engine, one hose wagon, six men and four horses are stationed here.

The lot (No. 465, Hanna adidtion, 50x150 feet), was bought in 1892, costing $4,500.00.

During the year 1904 the east half of lot No. 466, Hanna's addition, adjoining this engine house, was purchased in order to permit the enlargement of the house at some future day. Price, $3,000.00.



ENGINE HOUSE No. 3

ENGINE HOUSE NO. 4.

This house is located on Maumee avenue, between Ohio street and Chute street. It was built in 1893, costing $5,220.00. A steamer, one hose wagon, together with six men and four horses are stationed here.

The lot (No. 85, Chute's Homestead addition, 50x150 feet), was bought in 1891, costing $1,200.00.



ENGINE HOUSE No. 4

ENGINE HOUSE NO. 5.

This house, located on Broadway, between Hendricks and Lavina streets, was built in 1893, costing $5,183.00. A steamer, one hose wagon, six men and four horses are stationed here.

The lot (No. 32, G. W. Ewing's Second addition) was bought in 1890 for $1,650.00.

ENGINE HOUSE No. 5

ENGINE HOUSE NO. 6.

This house, located on the northwest corner of Wells and Third streets, was built in 1893, costing $5,190.00. The lot (east 80 feet of lot 29, Farnan's addition, 43½x80 feet), was bought in 1890, costing $1,450.00. A steamer, one hose wagon and four horses are housed here.



ENGINE HOUSE No. 6

ENGINE HOUSE NO. 7.

This is one of the buildings erected during the year 1898, at a cost of $4,650.00. The lot (No. 33, Nelson's addition) was purchased in 1897 for the sum of $775.00, and furnishes fire protection to the western portion of the city, being located on Main street, west of St. Mary's river. One steamer, one hose wagon, four horses and six men are housed here.

ENGINE HOUSE No. 7

ENGINE HOUSE NO. 8.

This building was erected during the year 1898, costing $4,750.00. It is located on Fairfield avenue, in the southwestern portion of the city, on lot No 3 Tyler's addition, purchased in 1898 at a cost of $1,250.00.

One steamer, one hose wagon, four horses and six men are stationed here.

Houses 3, 4, 6, 7 and 8 are of the same design, having a frontage of 37 feet and a depth of 67 feet.

House No. 5 is on a similar design, having a frontage of 34 feet and a depth of 77 feet.

All of these buildings are substantial, being constructed of brick and trimmed with cut stone. Their interior arrangement provides for steamer and hose wagon, sitting room, stalls for four horses on the first floor, while the second floor provides for dormitory for the men, captain's office, bath room, hay loft, etc.



ENGINE HOUSE No. 8

PARKS.

North Side park, containing part of lot 1, Wells' Reserve, area 1 acre, and all of North Side Park addition except lots Nos. 6, 7, 8, 14, 67, 102, 193, 111 and 112; are 30.2 acres; total, 31.2 acres.

Swinney park covering 45.24 acres.

McCulloch park, part of the south one-half of the northwest one-quarter of Section 11, Township 30 north, Range 12 east; area 4 acres.

Reservoir park covering 13 acres.

Hayden park, 1.12 acres.

Old Fort park, Taber's addition, lot 40; containing 0.18 acre.

Piqua park, a triangular piece of ground at the junction of South Calhoun street and Piqua avenue, containing about one acre of ground.

GRAVEL PITS.

Ninde's First addition, lots 1 to 13, bought in 1860 for $7,000.00.

Jones' plats, lots 11 and 12, bought in 1884 for $840.00, and Jones' plat for lot 13, bought in 1887 for $1,000.00; area 12 acres.

East End gravel pit, 5 acres, in south one-half Section 6, Township 30 north, Range 12 east; bought in 1873; price $15,000.00.

OTHER REAL ESTATE.

A triangular piece of ground, near West Main street bridge, having a frontage of 51 feet on Rockhill street, and 85 feet on Main street.

All of lot 6, in block 1, Ewing's addition, lying east of Wells street, bought September 27th, 1894; price $100.00.

Lot 19, Zollars & Swayne's addition, was bought in 1892 by the town of South Wayne, before its annexation to the city, for a fire engine house site. The price paid for it was $60.00.

Lot 4, Eliza Hanna, Sr.'s, sub-division, containing a little over four (4) acres, and located on North Clinton street, was purchased for the sum of $2,000.00. It is the intention to establish the hay and wood markets here, besides furnishing a site where the street department can properly house its tools, machinery, material, etc.

GARBAGE CREMATORY.

The property is located on the east side of Clinton street, just north of the St. Mary's river, the original cost of construction being $8,000.00, the ground being part of an abandoned gravel pit owned by the city.

On August 5th, 1903, the building was practically destroyed by fire. In the reconstruction of the building the roof was made fire proof.

The cost of construction was $2,600.00. The lower floor is occupied by two retorts, storage room for coal, tools and ashes, while on the upper floor we find the office room, driveways and room for unloading the garbage into the retorts.

Further information and particulars regarding the operation of the plant, the expense connected therewith and other data may be obtained by referring to that part of our report relating to the "Collection and Disposal of Garbage."



CITY CREMATORY

Report of

Superintendent of Streets

1906

Superintendent of Streets

FORT WAYNE, INDIANA, JANUARY 1, 1907.

To the Board of Public Works:

GENTLEMEN:—I herewith submit my annual report for the year 1906. The work in this department has been carried out as economically as possible, with a view of bringing about the best results possible.

MAINTENANCE AND REPAIR OF STREETS.

Pay Rolls	$ 7,691 82
Superintendent of Streets	900 00
Horse feed	125 00
Lumber	652 22
Repair to pavement	572 46
Paving brick	464 61
Gravel	21 00
Sewer pipe	500 00
Hardware and nails	15 69
New tools and repair	24 04
Total	$10,471 84

Pay Rolls, Street Cleaning Force	$11,125 06
Salary of Foreman	720 00
Repairs to tools and carts	263 63
Sprinkling	135 00
Repairs to brooms and sweepers	263 91
Total	$12,507 60

COST OF REPAIRS TO BRIDGES.

Pay Roll	$ 43 77
Lumber	729 91
Nails	15 08
Total	$ 788 76

SEWERS.

Pay Roll	$ 2,216 68
Repairs to sewers	64 63
Pipe, lime and cement	245 15
Castings	78 60
Tools	3 10
Rubber boots	11 00
Total	$ 2,619 15

During the year 1906 crossings were put down as follows:

New plank street crossings	92
New plank alley crossings	15
Street crossings repaired	31
New culverts	10
Culverts repaired	5
New boxes	17
New vitrified brick street crossings	21
New vitrified alley crossings	35

New 16-inch stone wall on northeast abutment Columbia street bridge.

New vitrified brick intersection on Wells and Wood avenue, east, 30x10.

New vitrified brick alley crossing on Wells street, between Sixth and Huffman street, east, 10x9.

Repaired Harrison, Wells, Columbia and West Berry streets.

Repaired ten vitrified brick alleys.

SEWERS.

Catch basins cleaned 1,382
Sections of sewers flushed 650

Repaired the following sewers:

Took up and cleaned the sewer in alley between Lafayette and St. Martin's street, Buchanan and Laselle streets, 200 feet.

Took up and cleaned the sewer in the alley between Garden and Nelson, Jefferson and Wilt streets, 60 feet.

Took up and cleaned sewer from catch basin, Nelson and Jefferson streets, 50 feet.

Repaired intercepting sewer corner Superior and Ewing streets, 200 brick.

New sewer on Fox avenue, from main sewer to catch basin, 10 feet 15-inch pipe.

New sewer on South Calhoun street and Shawnee Run, 26 feet 12-inch pipe.

New sewer on South Calhoun street and Piqua road, 60 feet 8-inch pipe.

Repaired brick sewer on Calhoun street and Wabash railroad, 200 brick.

New catch basins put in:

Two between Pennsylvania railroad and Wabash railroad, on Fairfield avenue.

Two on Fox avenue, between DeWald and Poplar streets.

Two on Fox avenue, between Grace avenue and Home avenue.

One on South Calhoun street and Shawnee Run.

One on Polk street, first alley west of St. Mary's avenue.

One on McCulloch street, between Lewis and Summit streets.

One on Laselle and Warsaw streets.

MANHOLES.

One rear of Wolf & Dessauer's store. Replacing wood covers with iron.

BRIDGES.

New floor on Griswold avenue bridge.
Repaired floor on seven bridges.
Removed eight bridges off Shawnee Run and filled in same.

PUBLIC GROUNDS AND BUILDINGS.

Removed wooden bridge at crematory and filled in same.

New vitrified paving brick driveway in rear of city hall, 150 x8 feet.

INVOICE STREET DEPARTMENT—1906.

Street flushing machines	2
Street sweepers	3
Road graders	3
Dump scrapers	3
Hose cart	1
Plow	1
Wagon jack	1
Monkey wrenches	4
Hand saws	2
Crosscut saw	1
One-horse carts	8
Large asphalt scrapers	15
Small asphalt scrapers	15
Oil cans	4
Snow shovels	2
Wheelbarrows	3
Lanterns	5
Stone hammer	1
Brick hammers	2
Steel bar	1
Ladders	2

Post auger	1
Spades	2
Mowing scythes	5
Mattocks	15
Spirit level	1
Picks	6
Hand ax	1
Trowel	1
Two-horse roller	1
Stone sets	2
Log chain	1
Pair rubber boots	1
Large manhole covers	4
Horseshoe curves	6
Lumber (2-in.) feet	7,458
Lumber (4x4-in.) feet	400
Paving brick	6,000

Wm. Bock,
Supt. of Streets.

Report of

Department of Public Parks

1906

Department of Public Parks

Fort Wayne, Indiana, January 1st, 1907.

To the Honorable Mayor:

Fort Wayne has made a most creditable beginning in the matter of securing public parks. It is well, however, to remember that while the park grounds owned by the City would readily sell for at least $400,000.00, they have cost Fort Wayne but a trifling sum. The more valuable of our parks have been the gifts, either in whole or in part, of public spirited citizens of Fort Wayne. It is to be hoped that others of our men and women of wealth and public spirit may emulate the example of such a man as Thomas W. Swinney, who in the gift of Swinney Park to the City of Fort Wayne, built for himself in the hearts of the people of this and coming generations, a monument far more precious than the costliest shaft or mausoleum in yonder Lindenwood.

But Fort Wayne cannot afford to shirk any of her responsibility to herself to provide additional park grounds for the betterment of social conditions and for the enjoyment and benefit of the citizens of greater Fort Wayne, soon to be realized from the healthy but extremely rapid growth our city is certain to make during the next ten years. There is nothing that would more surely or might more justly add to the credit of your administra-

tion of the honorable position of mayor of Fort Wayne, than to have it said that it was during your term of office, and largely by your aid, that additional park grounds were secured, while yet they could be had at prices at which the city could afford to buy. The cities of the old world are tearing down great and expensive buildings by the block, that parks may be established in their stead. Scores of millions of dollars are being thus expended, where single thousands would have done in the early history of such cities. Nothing so favorably impresses the stranger within our gates and sends him from us to chant our praises, as public parks, paved streets, and good sidewalks.

In making up the estimates in the fall of 1905, the City Council was asked by the Board of Park Commissioners to provide the sum of $7,500 for the purchase of a new park in the Tenth Ward, to be made from the beautiful and heavily wooded fifteen acres of ground lying on the east side of Hanna street, adjoining the city and just south of the Industrial Park Addition. The Council readily granted its consent and the money was appropriated. The owner of the ground desired, refused to accept the $7,500 for the property. A court appraisement was therefore had, and the value of the land was fixed at the sum named, and condemnation proceedings were promptly entered upon; but these failed because of an unconstitutional provision in the new law, relating to the tender of payment to the owner of the condemned property.

A new action will be commenced under the old law and a new appraisement will have to be made, but the Board is hopeful that before the close of the year 1907, the property will have been secured. Under the action of the law this $7,500 appropriated for the purchase of these grounds, went back into the general fund at the close of the city's fiscal year, and will have to be re-appropriated after the new appraisement has been made.

In the fall of 1906, the Board asked the consent of the Council to purchase about twenty acres of ground for a park in Lakeside

Park Addition, for the sum of $5,000. This land is worth for platting purposes, several times the sum stated and we were exceedingly anxious to secure it. Other pressing public necessities caused the City Council, very reluctantly, to deny our petition. It is, however, confidently hoped that some method may be devised during the year 1907, by which this very desirable piece of ground for park purposes may yet be secured.

The appropriations for the Department of Public Parks for the year 1906 were as follows:

For the purchase of new grounds	$ 7,500 00
For the maintenance of new parks	9,450 00
For new improvements	950 00
Total	$17,900 00

Herewith we submit a statement of expenditures for the year 1906:—

Salary of Superintendent	$ 840 00
Pay Roll of Employes	7,203 32
Machinery and Tools	225 10
Fuel for Hot Houses	295 99
Rent for Swinney Park	600 00
New Tool House at Reservoir Park	603 00
Repairs to Greenhouses	212 89
Paid for Manure	108 50
For Purchase of Trees	160 06
Seeds and Plants	16 20
Flower Pots	21 00
Hose for Sprinkling	52 50
Telephone to Swinney Park	13 50
Blank Books and Printing	22 86
Hickory Nuts for Squirrels	2 45

Miscellaneous	22 63
	$10,400 00
Returned to General Fund	7,500 00
Total	$17,900 00

Respectfully submitted,

FERDINAND MEIER,
O W. TRESSELT,
JOSEPH SINGMASTER,
DAVID N. FOSTER,
Board of Park Commissioners.


NEW HIGH SCHOOL
FORT WAYNE,
IND.


PUBLIC LIBRARY


SOLDIERS' MONUMENT.
LAWTON PARK.
FORT WAYNE, IND.
MINER


SWEENEY PARK ENTRANCE
FORT WAYNE
IND.

Report of

Superintendent of Parks

1906

Superintendent of Parks

FORT WAYNE, IND., January 1st, 1907.

To the Board of Park Commissioners:

GENTLEMEN:—The parks of the city were maintained and cared for in the best possible manner. The improvements made were necessary to the extent that the appropriations made would warrant.

The work in Williams park, which was formerly Piqua park, was done according to the plans submitted by myself to the Board, which were satisfactory to them. The trees and shrubbery which are planted in Williams park, with the exception of a few that have been broken down, are all in good condition.

The same trouble with the high water in Swinney park was experienced last spring as in previous years, which washed out portions of walks and driveways as well as leaving a heavy deposit of sand and filth upon the lands, which had to be removed by hand, thus causing quite an extra expense. Therefore, I would recommend that, if possible, a dike be constructed outside the main driveway, which I think would keep the water from running over the park from the west side.

All the flowers and plants which were set in the various parks the last spring were as in former years reared in the city's green houses.

I would also recommend that a driveway be constructed from Garden street leading to the south of the park and ending at the west of the main driveway. This would give vehicles, etc.,

an opportunity of entering the park from Washington boulevard and leaving the park on Jefferson street. This improvement has been called to my attention several times, as it is often the case that on account of automobiles, etc., the entrance to Swinney park is very crowded and dangerous, and by having a new road constructed as above recommended, I think it would eliminate this danger.

I would also suggest that a new water line be laid in Lawton park from Sixth street south to the drinking fountain, as our present line through the park, when same is in use, does not furnish an adequate supply of water to the fountain.

The damage to plants and trees in the parks the past season, by storms, was very small.

Respectfully yours,

AUGUST GOERS,
Superintendent.

LAWTON PARK.

This is the oldest and prettiest of our parks, but owing to its location, being somewhat out of the way in the extreme northern part of the city, the number of visitors during the season is not as large as it should be. The park in its present condition is quite complete and no new work of any expensive character will be needed there. A small nursery has been established just north of the green houses located in this park and in which trees and shrubs of various kinds are reared.

During the spring 25,000 plants and flowers of various kinds were furnished by the green houses to be planted in this park.


NORTH SIDE PARK 1897

SWINNEY PARK.

Swinney park, the largest of our park properties, covers an area of a little over 45 acres; although the park is yet incomplete a great many of the contemplated improvements not having been made owing to a lack of funds, still I may truthfully say that Swinney park is the park of the city today.

The improvements so far made have greatly beautified the surroundings, the lake, the flowing well with its inexhaustible supply of pure, fresh, healthy drinking water, the wooded picnic grounds almost surrounded by the waters of St. Mary's river, the excellent driveways and bicycle tracks, all tend to make it an ideal and attractive spot. The daily attendance during the park season is increasing rapidly and I fear, will ere long be greater than the park will accommodate. If possible the unimproved piece of ground lying just west of this park should be acquired and added to the park. It is well adapted for such purposes and provides all the room desired. About 20,000 plants and flowers of a large variety were planted here last spring.


SWINNEY PARK
1897

McCULLOCH PARK.

This park, located in the southwestern part of the city, is one of our small parks, covering an area of but four acres. Its arrangement is complete and well kept, affording a beautiful place for recreation to the people living in its immediate vicinity. About the usual number of plants and flowers were furnished by the green houses for this park last spring.

McCULLOCH'S PARK
1897

RESERVOIR PARK.

This park is located in the southern part of the city about and along the reservoir supplying the city with water, and covers an area of about 13 acres. It is also quite complete and no new improvements of any kind will have to be made there.

The usual amount of labor was performed in maintaining the property, and about 20,000 plants and flowers were furnished to beautify this park.


RESERVOIR PARK
1897

HAYDEN PARK.

Hayden park, located in the eastern part of the city, contains but one and one-quarter acres. It is almost too small to be called a park, nevertheless is greatly appreciated by the people of that thickly settled part of the city.

About 10,000 plants and flowers were planted there last spring and such labor performed that became necessary to maintain the park in good condition.

HAYDEN
PARK
1897

PIQUA PARK.

This park, located on South Calhoun street, was, by a resolution adopted by the Board on April 26th, 1907, changed to the name of Williams park, as this tract of land was donated to the city by the Williams heirs.

OLD FORT PARK.

Old Fort park covers but one-fifth of an acre and is maintained for the purpose of commemorating the historic spot where the fort, erected by Generad Anthony Wayne, stood. It is being cared for by this department and presents quite a pleasing appearance.

OLD FORT GROUNDS.
FORT WAYNE. IND.

Report of

City Scavenger

1906

Report of City Scavenger

FORT WAYNE, IND., January 1st, 1907.

To the Board of Public Works.

GENTLEMEN:—During the year 1906 I have removed to the garbage crematory the following dead animals:

Dogs	776
Cats	542
Chickens	122
Rabbits	3
Hogs	2
Colts	1
Calves	1
Total	1,447

I also caused to be removed to the rendering establishment the following:

Horses	157
Cows	17
Total	174

Respectfully,

JOHN TREMMEL,
City Scavenger.

Report of

City Civil Engineer

1906

Report of City Civil Engineer

FORT WAYNE, IND., January 1st, 1907.

To the Honorable Board of Public Works.

GENTLEMEN:—Herewith is presented the annual report of the Engineering Department for the year 1906, the same being the thirteenth annual report of the Department to your Board. The amount, character and cost of the various kinds of improvements will be found in the tabulated statements attached hereto.

Very respectfully,

F. M. RANDALL,
City Civil Engineer.

REGISTER OF FORCE DURING THE YEAR.

F. M. RANDALL.....City Civil Engineer
DANIEL MCKENDRY.....Asst. City Civil Engineer
CHARLES AUMANN ..... Rodman

EXPENSE OF DEPARTMENT.

Salaries	$3,566 00
Recording plats	103 70
Transfer of lots	100 00
Stationery	53 46
Stakes	40 00
Expressage	1 00
Total	$3,864 16

PLANS AND SPECIFICATIONS.

For the various improvements, plans and specifications have been prepared as follows:

Street paving	19
Street grading	1
Alley paving	2
Alley grading	1
Cement walks	10
Brick walks	2
Pipe sewers	8
Street and alley openings and vacations	13
Total	56

CONTRACTS.

During the year contracts to the number of thirty-two, of the following character, were completed, and final estimates and assessment rolls were made for the same and reported to the Board amounting to $135,307.22:

Street paving	13
Alley paving	2
Alley grading	1
Cement walks	6
Brick walks	1
Pipe sewers	9
Total	32

The number of contracts remaining unfinished at the close of the year are:

	LINEAL FEET.
Improvement Resolution No. 428, street paving	1,265
Improvement Resolution No. 434, street paving	314
Improvement Resolution No. 431, cement walks	925
Improvement Resolution No. 434, cement walks	880
Improvement Resolution No. 435, cement walks	1,204
Local Sewer Improvement Resolution No. 144	4,373
Local Sewer Improvement Resolution No. 147	915
Local Sewer Improvement Resolution No. 148	950
Total	10,826

STREET PAVING.

Trinidad asphalt pavements were laid upon the parts of ten different streets upon a six-inch Portland cement concrete foundation made in proportion of one cement, three sand and seven broken stone. The binder course was one inch in thickness and

the surface coat was one and one-half inches thick. Their width varied from 18 to 40 feet, their length being 15,984 lineal feet, equal to a fraction over three miles, their area in square yards being 54,928. The total amount expended for this character of improvements was $123,069.71; of this amount $94,502.12 was assessed against the property owners, $11,158.45 was paid by the Fort Wayne and Wabash Valley Traction Company and the balance, $17,409.14, was paid by the city out of moneys appropriated for that purpose.

The paved streets of this city have a length of 40 miles.

The statement below contains the various kinds of pavements laid in this city, with their length and yardage:

KIND OF PAVEMENT.	MILES.	YARDAGE.
Trinidad Pitch Lake asphalt	18.351	360,985
Alcatraz California asphalt	3.470	59,279
Bermudez asphalt	1.355	21,787
Kentucky Rock asphalt	0.630	12,423
Shale, fire clay brick and block	16.129	308,903
Asphalt block	0.167	4,268
Cobble stone	0.080	1,014
Totals	40.182	768,659

By reference to the above tabulation will be seen that of the various kinds of sheet asphalt, there are 23¾ miles, and 16 miles of brick.

ALLEYS PAVED.

The parts of ten alleys were paved during the year with vitrified shale block upon a six-inch crushed stone foundation, their length being 510 lineal feet, the area of the same being 793 square yards, costing $1,326.60, and this amount was paid for by the abutting property.

The length of paved alleys in this city is three miles. The material used, their length and yardage is:

KIND OF PAVEMENT.	MILES.	SQUARE YARDS.
Brick	2.576	24,373
Cedar block	0.440	3,130
Total	3.016	27,503

ALLEYS GRADED.

The contract for the grading of one alley was completed during the season at a cost of $89.98.

SIDEWALKS.

The amount expended for cement walks by the owners of property under public contract was $3,561.48, the cost to the city being $242.81, making a total expenditure of $3,804.29. One mile in length of this kind of walk was laid under six contracts The average cost per lineal foot of a five-foot walk was 63 cents. Only one contract was awarded for brick sidewalks the past year, and this was completed at a cost of $268.18.

SEWERS.

One and one-third miles were added to the length of the sewer system of the city during the past year, the sizes of which varied from 12 to 18 inches. Nine contracts were completed at a cost of $6,748.46, this amount being assessed against the property benefited. In connection with these sewers, eleven catchbasins and twenty-two manholes were constructed. The length of the combined sewer system of this city is 81.85 miles, and the sizes are from 10 inches to 72 inches, inside diameter. The accompanying table gives their kind, diameter and mileage:

DIAMETER		MATERIAL	LENGTH	
Feet	Inches		Feet	Miles
	10	Vitrified Clay Pipe	592	0.112
	12	" " "	106,522	20.174
	15	" " "	130,933	24.798
	18	" " "	70,360	13.325
	20	" " "	13,006	2.463
	24	" " " and Brick	12,763	2.417
2	6	Brick	8,490	1.608
3	0	"	10,670	2.021
3	6	"	10,960	2.076
4	0	"	12,667	2.399
4	6	"	3,710	0.703
5	0	"	21,694	4.109
6	0	"	29,823	5.648
		Totals	432,190	81.853

RECAPITULATION

Improvement	Lineal Feet	COST		TOTALS
		Property	City	
Streets Paved	15,984	$105,660,57	$17,409.14	$123,069.71
Alleys Paved	510	1,326.60		1,326.60
Alleys Graded	412	89.98		89.98
Brick Walks	583	262.66	5.52	268.18
Cement Walks	6,040	3,561.48	242,81	3,804.29
Sewers	6,836	6,748.46		6,748.46
Totals	30,365	$117,649.75	$17,657.47	$135,307.22



ENTRANCE TO LINDENWOOD CEMETERY

STREE

Res. No.	CONTRACTOR	LOCATION	FROM	
*405	Barber Asphalt Co....	Wallace street	Calhoun street .	Lafayett
*406	Barber Asphalt Co....	Wallace street	Lafayette St. ...	Hanna s
*407	Barber Asphalt Co....	Wallace street	Hanna street ..	John st
408	Barber Asphalt Co....	Wallace street	John street	Smith s
*409	Barber Asphalt Co....	Huffman street	Wells street ...	Jessie a
410	Barber Asphalt Co....	Holton avenue	Buchanan street	Pontiac
411	Barber Asphalt Co....	Lewis street	Calhoun street ..	Harrisor
*417	Barber Asphalt Co....	Columbia avenue	Maumee river .	144 feet
418	Barber Asphalt Co....	St. Joe boulevard	Columbia avenue	Lake av
419	Barber Asphalt Co....	Lake avenue	St. Joe Boul. ...	Crescent
422	Barber Asphalt Co....	Pontiac street	Webster street .	Fairfield
423	Barber Asphalt Co....	Fifth street	Wells street ...	Barthold
429	Barber Asphalt Co....	Taber street	Calhoun street .	Clinton
			Total	

* Ft. Wayne and W. V. Traction Co. Paid $11,158.45

ALLE

Res. No.	CONTRACTOR	LOCATION	FROM	
421	Moellering Con. Co....	Bet. Main and Berry Sts....	Union Street ...	Rockhill
424	Derheimer & Co.....	Bet. Main and Berry Sts....	Fairfield avenue	Fulton
			Total	

PAVED

	MATERIAL	Width Feet	Length Feet	Square Feet	Cost		Cost Per Front Foot
					Property	City	
et	Asphalt	32	1,257	4,605	$ 9,144 76	$ 1,344 58	$3 34
...	Asphalt	40	1,265	5,739	10,021 60	1,316 65	3 66.5
..	Asphalt	40	750	3,501	6,566 20	1,229 75	4 33
..	Asphalt	30	655	2,358	4,546 49	958 68	3 96.38
..	Asphalt	32	3,464	12,936	24,487 54	4,061 06	3 26.33
..	Asphalt	26	2,206	6,733	13,430 70	2,273 44	3 40.64
t .	Asphalt	24	380	1,030	2,179 97	93 47	2 97.78
..	Asphalt		144	670	286 92	929 86	3 40
..	Asphalt	30	570	1,975	2,480 48	1,854 90	3 64
ue	Asphalt	30	2,382	8,345	16,260 89	2,450 11	3 77.22
ue	Asphalt	24	1,193	3,269	7,264 41	476 45	3 17.20
t .	Asphalt	18	1,353	2,730	6,848 61	229 69	2 59
..	Asphalt	24	365	1,037	2,142 00	210 50	3 06
.....			15,984	54,928	$105,660 57	$17,409 14	

PAVED

	MATERIAL	Width Feet	Length Feet	Square Yards	Cost		Cost Per Abutt. Foot
					Property	City	
.	Shale Brick	14	200	311	$ 520 60		$1 30.15
...	Shale Brick	14	310	482	806 00		1 30
.....			510	793	$1,326 60		

ALLEYS

Res. No.	CONTRACTOR	LOCATION	FROM
420	Moellering Con. Co...	Bet. Lillie St. and Walton Av	Lewis street .....

CEMEN

Res. No.	CONTRACTOR	LOCATION	Side	FROM
413	Derheimer & Co.....	Masterson Ave.....	North	Clinton street .....
415	Moellering Con. Co...	South Wayne Ave....	West	Creighton avenue .....
416	Moellering Con. Co...	Thompson Ave.....	West	Broadway .....
425	Derheimer & Co.....	Cass St.	West	Wells street .....
*426	G. Wilhelm	Andrews St.	West	Lot No. 8 Bauer's Sub...
427	O. F. Menefee.....	Maud St.	North	Thomas street .....
433	Derheimer & Co.....	Broadway	West	Swinney avenue .....
				Totals .....

SE

Res. No.	CONTRACTOR	LOCATION	FROM
M.19	Moellering Con. Co...	Alleys bet. Thomas St. & Holton Av.	Pontiac street .
138	Moellering Con. Co...	Alley bet. Wall St & Swinney Av.....	Nelson street ..
139	Derheimer & Co.....	Alley bet. Nelson and Garden Sts.....	Nelson street .
140	Derheimer & Co.....	Alley west of Runnion Ave.....	Alley North of M
141	Anton Rieg	Alley south of Jones St.....	Nelson street .
		(Alley west of Wells St.....	Sixth street ...
142	Anton Rieg	(Alley west of Wells St.....	Alley north of S
		(Alley north of Sixth St.....	Alley West of V
143	Derheimer & Co.....	Alley bet. St. Joe boul and Oneida St.	Eden street ...
145	Derheimer & Co.....	Alley bet. Cottage & Lukens Aves...	(Beaver avenue
			(Indiana avenue
146	Derheimer & Co.....	Alley bet. Wall St. & Swinney Ave...	Riedmiller aven

RADED

TO	Width Feet	Length Feet	Square Yards	Cost: Property	Cost: City	Cost Per Abutt. Foot
r street	20	412	107	$ 89 98		$ .11

VALKS

TO	Width Feet	Length Feet	Cost: Property	Cost: City	Cost Per Front Foot
tte street	5	793	$ 463 34	$ 23 33	$.61.37
. 3 Fairfields Add..	5	839	518 43	15 27	.63.62
North of Clifton Av	5	899	553 22	17 47	.63.52
street	5	2,275	1,196 73	134 10	.58.52
n street	5	583	262 66	5 52	.46.00
avenue	5	402	261 95	10 86	.67.85
street	6	832	567 81	41 78	.73.30
.....		6,623	$3,824 14	$ 248 34	

RS

	TO	Size Inches	Length Feet	Catch Basins	Man Holes	COST	Cost Per Square Foot
.....	Mckee street	15	756	1	3	$1,085 13	$ .06.05
.....	Riedmiller avenue .....)	15	328)	2	2	941 98	.04.35
	)	12	472)				
.....	Alley South of Jefferson st.	12	660		2	646 49	.04.85
treet..	Feeder canal	12	461	1	2	348 94	.04.48
.....	Jones street	12	790	3	3	872 32	.09.37
.....	Alley north of Sixth St.....	15	168)		3	730 44	.03.73
treet..	Millers lane .....)	12	802)				
street.	East line N. Side Add.....)						
.....	Harriet avenue	12	386	1	1	339 80	.02.79
.....	Indiana avenue	18	984)	3	5	1,452 56	.04.54
.....	South Wayne avenue	12	629)				
.....	West line of Swinney Add..	12	400		1	330 80	.03.15
otals			6,836	11	22	$6,748 46	

Location of Street Lights

THROUGHOUT THE CITY

Location of Street Lights

1—Calhoun and Columbia streets.
2—Clinton and Superior streets.
3—Berry and Clay streets.
4—Main and Lafayette streets.
5—Wayne and Monroe streets.
6—Clay and Madison streets.
7—Lewis and Hanna streets.
8—Lewis and Monroe streets.
9—Holman and Monroe streets.
10—Holman and Lafayette streets.
11—Lewis and Lafayette streets.
12—Clay and Montgomery streets.
13—Madison and Barr streets.
14—Jefferson and Clinton streets.
15—Jefferson and Lafayette streets.
16—Barr and Washington streets.
17—Clinton and Wayne streets.
18—Lafayette and Wayne streets.
19—Barr and Berry streets.
20—Lewis and Clinton streets.
21—Montgomery and Barr streets.
22—Clay and Washington streets.
23—Broadway and Heustis avenue.
24—Hanna and Creighton avenue.

25—Berry and Calhoun streets.
26—Berry and Court streets.
27—Superior street and Spy Run avenue.
28—Main and Calhoun streets.
29—Main street and Harmony court.
30—Clinton and Main streets.
31—Barr and Columbia streets.
32—Wells and Superior streets.
33—Bloomingdale Tower.
34—Bloomingdale Tower.
35—Bloomingdale Tower.
36—Bloomingdale Tower.
37—Fifth and Clinton streets.
38—First and Cass streets.
39—Fourth and Cass streets.
40—Huffman and Wells street.
41—Pearl and Harrison streets.
42—Main and Cass streets.
43—Berry and Webster streets.
44—Berry and Ewing streets.
45—Main and Griffith streets.
46—Berry and Fulton streets.
47—Main street and Broadway.
48—Jefferson street and Broadway.
49—Fulton and Washington streets.
50—VanBuren and Wilt streets.
51—Lavina and Jackson streets.
52—Broadway and Lavina streets.
53—Brackenridge street and Fairfield avenue.
54—Wayne street and Fairfield avenue.

55—Ewing and Washington streets.
56—Ewing and Lewis streets.
57—Jefferson and Webster streets.
58—Douglas avenue and Webster street.
59—Baker and Webster streets.
60—Brooklyn avenue and Webster street.
61—Brackenridge and McClellan streets.
62—Brackenridge and Harrison streets.
63—Clinton and Holman streets.
64—Baker and Calhoun streets.
65—Douglas avenue and Calhoun street.
66—Lewis and Calhoun streets.
67—Jefferson and Calhoun streets.
68—Washington and Calhoun streets.
69—Wayne and Calhoun streets.
70—Washington and Harrison streets.
71—Berry and Harrison streets.
72—Griffith and Jefferson streets.
73—Fairfield avenue and Pennsylvania R. R.
74—VanBuren and Washington streets.
75—Wayne and Webster streets.
76—Washington Street Tower.
77—Washington Street Tower.
78—Washington Street Tower.
79—Washington Street Tower.
80—Wayne and Comparet streets.
81—Jackson and Main streets.
82—Calhoun street and Brooklyn avenue.
83—Lewis and Harrison streets.
84—Berry and VanBuren streets.

85—Wayne and Jackson streets.
86—Wayne street and Broadway.
87—Ewing and Superior streets.
88—Rockhill and Berry streets.
89—Nelson and Jefferson streets.
90—Rockhill and Wilt streets.
91—Wall and Union streets.
92—Broadway and Pennsylvania R. R.
93—Broadway and Taylor Street Tower.
94—Broadway and Taylor Street Tower.
95—Broadway and Taylor Street Tower.
96—Pine and Locust streets.
97—Hanna and Washington streets.
98—DeWald and Fox streets.
99—Bass street and Fairfield avenue.
100—Hoagland Avenue Tower.
101—Hoagland Avenue Tower.
102—Hoagland Avenue Tower.
103—Hoagland Avenue Tower.
104—Wallace and Lafayette streets.
105—Williams and Calhoun streets.
106—Highland and Calhoun streets.
107—Grand and Calhoun streets.
108—Brandriff and Webster streets.
109—Melita and Kansas streets.
110—Lafayette and Railroad streets.
111—Murray and Barr streets.
112—Lafayette and DeWald streets.
113—Force street and Creighton avenue.
114—Thomas Street Tower.

115—Thomas Street Tower.
116—Thomas Street Tower.
117—Hanna Street Tower.
118—Hanna Street Tower.
119—Hanna Street Tower.
120—Hanna Street Tower.
121—College and Wayne streets.
122—Harmer Street Tower.
123—Harmer Street Tower.
124—Harmer Street Tower.
125—Harmer Street Tower.
126—Leith and Siemon streets.
127—Concordia College Tower.
128—Concordia College Tower.
129—Concordia College Tower.
130—West Main street Tower.
131—West Main Street Tower.
132—West Main Street Tower.
133—West Main Street Tower.
134—Dawson and Harrison streets.
135—Calhoun and DeWald streets.
136—Calhoun and Taber streets.
137—Calhoun and Pontiac streets.
138—Lafayette and Taber streets.
139—Hanna and St. Martins streets.
140—Fairfield avenue and Williams street.
141—Columbia and Clinton streets.
142—High and Wefel streets.
143—St. Mary's avenue and Huffman street.
144—Superior and Fulton streets.

145—West Main Street Bridge.
146—College and Railroad streets.
147—Washington street and Grant avenue.
148—Chute and Lewis streets.
149—Jefferson and Monroe streets.
150—Francis and Hugh streets.
151—Hanna and Railroad streets.
152—Calhoun and Brackenridge streets.
153—North Cass and Railroad streets.
154—Clay and Columbia streets.
155—Greeley and VanBuren streets.
156—Broadway and Taylor Street Tower.
157—Creighton and Holton avenues.
158—Concordia College Tower.
159—Harrison and Wayne Streets.
160—Clinton and Washington streets.
161—Hanna and Madison streets.
162—Washington and Webster streets.
163—Walnut and Oakley streets.
164—Lakeside Tower.
165—Lakeside Tower.
166—Lakeside Tower.
167—Lakeside Tower.
168—Lasalle and Warsaw streets.
169—St. Mary's avenue and Breck street.
170—Putnam and Hench streets.
171—DeWald street and Fairfield avenue.
172—Clay and Hough streets.
173—Taber and Hanna streets.
174—Clinton and Butler streets.

175—Lafayette and Williams streets.
176—Hugh street and Walton avenue.
177—Barr and Wayne streets.
178—Lewis and McClellan streets.
179—Jackson and Superior streets.
180—Calhoun and Superior streets.
181—Clinton and Berry streets.
182—DeWald and Harrison streets.
183—High and Wells streets.
184—Fifth and Harrison streets.
185—Jefferson and Jackson streets.
186—DeWald street and Broadway.
187—Washington and Garden streets.
188—Columbia Street Bridge (east end.)
189—Clinton and Suttenfield streets.
190—Maumee Road and Grant avenue.
191—Main and Cherry streets.
192—Main and Cherry streets.
193—Horace and Gay streets.
194—Clinton and Hamilton streets.
195—East Wayne, between Hanna and Francis streets.
196—Pontiac and Gay streets.
197—East Main street, in front of No. 1 Engine House.
198—Webster and Allen streets.
199—Wayne street and Walton avenue.
200—Clay and Charles street.
201—Thomas and Buchanan streets.
202—Third and Barthold streets.
203—Gay street and Creighton avenue.
204—Webster street and Creighton avenue.

205—Eliza and Ohio streets.
206—Fairfield and South Wayne avenues.
207—Third and Harrison streets.
208—Hendricks street.
209—Wallace street in front of No. 2 Engine House.
210—Pontiac and Lafayette streets.
211—Third street and St. Mary's avenue.
212—Hanna and Hugh streets.
213—Creighton avenue and Winter street.
214—DeWald and Warsaw streets.
215—Buchanan and John streets.
216—Harmer and Lewis streets.
217—Colerick and Prince streets.
218—Creighton avenue and Miner street.
219—Harrison and Jefferson streets.
220—Hoagland avenue and Allen street.
221—Fairfield ave., between Creighton ave. and Pontiac street.
222—Fairfield avenue and Pontiac street.
223—Fairfield and Home avenues.
224—Home and Indiana avenues.
225—South Wayne avenue.
226—Shawnee avenue.
227—Lincoln and Indiana avenues.
228—Miner and Ferguson streets.
229—Heustis and Eva avenues.
230—Maple avenue and Broadway.
231—Maple avenue and Thompson street.
232—Park and Savilla avenues.
233—Scott and Eva avenues.
234—Maiden Lane and Main street.

235—John street, between Pontiac and Creighton avenue.
236—Creighton avenue and Warsaw street.
237—Clinton street and Creighton avenue.
238—Liberty and Coombs streets.
239—Oakland and Spring streets.
240—Fulton and Pearl streets.
241—Center and Elm streets.
242—Hanna and Pontiac streets.
243—Harrison and Suttenfield streets.
244—Broadway and Washington street.
245—Reed and Buchanan streets.
246—Wells and Fourth streets.
247—Van Buren street and Pape avenue.
248—Walton avenue and Piqua Road.
249—Gay and Hayden streets.
250—Clinton and Montgomery streets.
251—Swinney avenue and Rockhill street.
252—Summit and Division streets.
253—Erie and Canal streets.
254—Buchanan and Warsaw streets.
255—Harrison and Leith streets.
256—Suttenfield and Warsaw streets.
257—Washington and University streets.
258—Main street and Runion avenue.
259—Lillie street, half way between Lewis and Hayden.
260—North Calhoun and Fourth streets.
261—Brooklyn avenue, about 300 feet east of Fairfield avenue.
262—Wabash avenue and Humphrey street.
263—Franklin avenue and Putnam street.
264—Fairfield and Organ avenues.

265—Columbia and Harrison streets.
266—Cass and Sixth streets.
267—Harmer and Liberty streets.
268—Francis and Erie streets.
269—Huffman and Sherman streets.
270—Force and Suttenfield streets.
271—Fourth and Andrew streets.
272—St. Mary's avenue and High street.
273—Ewing and Pearl streets.
274—Webster and Brackenridge streets.
275—Buchanan and force streets.
276—Harrison and Williams streets.
277—Walter and Wayne streets.
278—Union street and Pennsylvania tracks.
279—Ferguson and Fox streets.
280—Wabash avenue and Winch street.
281—Murray and Calhoun streets.
282—DeWald and Clinton streets.
283—Calhoun and Killea streets.
284—Wayne and Ewing streets.
285—Clinton street, near St. Mary's river bridge.
286—Taylor and Oakley streets.
287—Cottage and South Wayne avenues.
288—Broadway and Organ avenue.
289—North Side Park.
290—North Side Park.
291—North Side Park.
292—Old Fort Park.
293—Reservoir Park.
294—McCulloch Park.

295—Swinney Park.
296—Swinney Park.
297—Swinney Park.
298—Swinney Park.
299—Swinney Park.
300—Swinney Park.
301—Fourth street, between Barthold and Wells streets.
302—Huffman and Short streets.
303—Barr and Masterson streets.
304—Creighton and Hoagland avenues.
305—Ross street and Michaels avenue.
306—Smith and Grant streets.
307—Tecumseh street and Columbia avenue.
308—Hoagland avenue and Killea street.
309—Elm and Mechanic streets.
310—Force and McKee streets.
311—Hanover and Erie streets.
312—Fox and Walnut streets.
313—Brackenridge and Ewing streets.
314—Baker street and Fairfield avenue.
315—Wilt and Union streets.
316—Calhoun street and Creighton avenue.
317—John and Wallace streets.
318—Smith and Green streets.
319—Fairmount and Wells streets.
320—Calhoun and Sixth streets.
321—Creighton avenue and Broadway.
322—Baker and Harrison streets.
323—Taber and Harrison streets.
324—Grand and Webster streets.

325—Superior and Harrison streets.
326—Esmond and Lafayette streets.
327—Hayden and Winter streets.
328—Calhoun and Cour streets.
329—DeGroff and Burgess streets.
330—Fulton and Sturgis streets.
331—Thompson and Clinton streets.
332—Old Fort street and Edgewater avenue.
333—Lake avenue and St. Joe boulevard.
334—Columbia avenue and Loree street.
335—Fairfield avenue and Washington Boulevard.
336—Madison and Francis streets.
337—Erie and Begue streets.
338—Eliza and Fletcher streets.
339—Heustis avenue and Thompson avenue.
340—Wayne street and Glasgow avenue.
341—Michigan and Nelson streets.
342—Fairfield and Creighton avenues.
343—Brandriff street and Hoagland avenue.
344—Lafayette street and Washington Boulevard.
345—Berry and Nelson streets.
346—Emily and Smith streets.
347—Winter and Lafayette streets.
348—Oliver and Horace streets.
349—Milan street and Walton avenue.
350—Garden and Stophlet streets.
351—Sherman and Third streets.
352—Calhoun and Masterson streets.
353—Morrison and Knitters streets.

354—On St. Martin St., between Lafayette and Warsaw St.
355—On Park Ave., one-half way between Broadway and Thompson Ave.
356—On Fairmount Place at No. 520. L
357—At the intersection of Mechanic and Fair Street.
358—At the intersection of Douglas Ave. and Harrison Street.
359—At the intersection of Superior and Van Buren Street.
360—At the intersection of Wall and Nelson Street.
361—At the intersection of Wiebke and Lafayette Street.
362—At the intersection of Williams and Barr Street.
363—At the intersection of Woodland Ave. and Clinton Street.
364—At the intersection of Second and Cass Street.
365—At the intersection of High and Clark Street.
366—At the intersection of Fairfield Ave. and Wildwood Ave.

To remove light now on Broadway between Park and Savilla Ave. to intersection of Broadway and Savilla Ave.

367—At the intersection of John and East Creighton Ave.
368—At the intersection of Berry and Lafayette Street.
369—At the intersection of Warsaw and Pontiac Street.
370—At the intersection of Thomas and Pontiac Street.
371—Corner of utnam and Koch Street.
372—At the intersection of Spring Street and Franklin Ave.

STREET LIGHTS.

During the year 1906 the Board ordered the erection of twenty (20) new street lights, as follows:

373—At the intersection of Spy Run Ave. and Wagner Street.
374—At the intersection of Calhoun Street and Woodland Ave.
375—At the intersection of Wells Street and Archer Ave.
376—At the intersection of Runion Ave. and Mary Street.
377—At the intersection of Edgewater Ave. and Oneida Street.
378—At the intersection of Maude Street and Holton Ave.
379—At No. 732 Cottage Avenue.
380—At the intersection of Home Ave. and South Wayne Ave.
381—At the intersection of Main Street and Harrison Street.

382—At No. 3100 Broadway.

383—At the intersection of Indiana Ave. and Organ Ave.

384—At the intersection of Marshall Street and Piqua Ave.

385—At the intersection of Taylor Street and Riedmiller Ave.

386—At the intersection of Oliver Street and Creighton Ave.

387—At the intersection of Griswold Ave. and Parnell Ave.

388—At the intersection of Lake Ave. and Crescent Ave.

389—Fifth Street and Short Street.

390—At the intersection of Garden Street and Swinney Place South.

391—On Caroline Street, midway between Suttenfield and Pontiac Streets.

392—At the intersection of Butler and Harrison Streets.

LIGHTS REMOVED.

From Winter Street, north of Pontiac, to the corner of Winter Street and Pontiac Street.

From the corner of Woodland Ave and Hoagland Ave to the intersection of Hoagland Ave. and Pontiac Street.

From the corner of Cottage Ave. and South Wayne Ave. to the corner of South Wayne Ave. and Wildwood Ave.

From the west side of Union Street to the intersection of Union Street and the Pennsylvania Railroad.

Department of Public Safety

1906

SECOND ANNUAL REPORT

. . . OF THE . . .

BOARD OF PUBLIC SAFETY

. . . OF. . .

FORT WAYNE, INDIANA

. . . OF THE . . .

Fiscal Year Ending December 31st, 1905.

GEORGE HERMANN, Chairman

JAMES J. HAYES

CALVIN K. RIEMAN

HENRY C. HILBRECHT - - - - - - - Chief of Fire Force

M. A. ANKENBRUCK - - - - - - Superintendent of Police

Report of the Board of Public Safety

FOR THE YEAR 1906

FORT WAYNE, INDIANA, January 1st, 1907.

To the Honorable Mayor.

DEAR SIR:—The report of the Board of Public Safety for the year 1906 is herewith submitted to you.

We consider the record of the department better than at any other report. During the year eight patrolmen have been added to the Police Department, which has been a great help in a better enforcement of the law. We, however, consider the force still too small, owing to the large amount of additional territory, which was added to the city the first of the year. We would recommend that the board be authorized to employ six additional men.

We wish to again call your attention to the need of a new police alarm system. This matter has been brought to the notice of the council for seven years past, but owing to various causes it has not been allowed.

We call your attention to the report of both the Chief of Police and the City Electrician on this subject, which we think will show the absolute need of this improvement.

Another need of the Police Department is a new team for the patrol wagon. The team in present service has stood the hard usage of the department in making both day and night runs for a number of years and have become badly used up and are no longer able to stand the strain.

In regard to the Fire Department, we will state that there are several much needed improvements that would aid in bring-

ing the department up to the standard expected of a city of this size. First and foremost we wish to call your attention to a recommendation made by this board in its last report in regard to an addition being built to the No. 3 Engine House, on Washington boulevard. This is absolutely needed and should be done this year. The fire force in the center of the city is very much handicapped by the need of a new 85-foot aerial ladder. This fact is recognized by the Council and is also spoken of in the report of the Controller. It cannot be purchased, however, until the above mentioned addition is built, as there is no house in the city that can house it. When the addition is built, it should be made large enough to take care of a No. 1 size steamer, which will have to be purchased in the near future.

The location of Engine House No. 3 is such that it takes care of all fires in the center of the city where all the large business blocks are located, and its equipment should be the best. At the present time the business district is looked after by the force of Engine House No. 1, which is provided with but one No. 2 size engine, which is far from adequate.

We are still in need of about 2,000 feet of 2½-inch fire hose to bring the supply up to the requirements of the houses, which should each be supplied with 2,000 feet. With this number of feet on hand it never would be needful to have wet hose on the wagons, thus prolonging the life of the hose about one-half.

There is another recommendation, which we again speak of. That is, for the purchase of two portable fire extinguishers for each hose wagon. Were the hose wagons thus supplied, it would not only save considerable loss by water in the case of small fires, but would relieve the chemical engine of a number of runs to the remote outskirts of the city.

During the past year the board purchased a No. 2 size Nott fire engine for House No. 1. We expect this engine to be in service about March 1st. This, however, does not enlarge the equipment of the department, as it simply takes the place of an

old engine which has been in service for the past twenty-eight years and is entirely worn out.

In regard to the City Weighmaster, we would state that during the past year we purchased a new ten-ton Howe scale and have put everything in first-class condition.

The Marketmaster's report will show that during the past year the receipts of the market have been larger than during any previous year. This could be greatly increased should a suitable cover be put over the market space. The increased income, however, we believe to be the smallest consideration, as the added comfort and convenience of the many citizens who frequent this place would in our estimation be so great as to offset the cost of the improvement.

For further information in regard to the department mentioned, the board would respectfully call your attention to the reports of the heads of the various departments, which accompany this report.

Respectfully submitted,

GEORGE HERRMANN,
JAMES J. HAYES,
CALVIN K. REIMAN,
Board of Public Safety.

Report of

Police Department

1906



FORT WAYNE POLICE PATROL

Report of the Chief of Police

FORT WAYNE, IND., January 1st, 1907.

To the Honorable Mayor and Board of Public Safety.

GENTLEMEN:—I beg to submit herewith the statistical report of the Fort Wayne Police Department of the City of Fort Wayne, Ind., for the year 1906, ending December 31st:

The department is operating very successfully and as you will note by the report attached a marked improvement over the preceding year has been made.

The efficient work of the detectives shows for itself. I myself handle a great number of cases personally, but these are credited to the detective who is working with me.

We need badly a new police patrol system, as the present method is very poor and proves a hindrance to getting the best service out of the patrolmen. I hope you will see your way clear to make an improvement this year along this line.

The Bertillon system is being handled with the strictest attention, I myself supervising each measurement, and we keep in touch with the National Bureau of Identification at Washington at all times.

If it lie in your power, I would earnestly request that the numerical strength of the department be increased. This is imperative in my judgment, because of the rapid growth of our city, both as to area and population.

It is also absolutely necessary that we have a new set of harness for the team on the wagon, as we only have the one which is in use at the present time, which has been in service some time. When it is necessary to have repairs made to this set it puts the wagon practically out of service.

I desire to express my thanks for the cordial support given the department.

MARTIN H. ANKENBRUCK,
Chief of Police.

BERTILLON SYSTEM.

During the year 1906 about 75 pictures were taken and quite a number of informations received from the National Bureau of Identification.

Most of these were sentenced to state's prison and in looking over the list we have gotton hold of a number of some of the best "crooks" in the country, and a number of young men who would have made bad ones in time if let go.

We are progressing very materially along this line and we are keeping in touch with the people at Washington at all times.

GENERAL REVIEW.

A general review of the business transacted by the Police Department during the year 1906 shows an increase in the number of arrests and other items as follows:

Total arrests this year, 1,319; last year, 994.

There were eight thousand, three hundred and two dollars ($8,302) lost and stolen property reported, six thousand, seven hundred and twenty-four dollars ($6,724) of which was recovered.

Seventy-three lost children found and returned to their parents by the officers.

One hundred and fifteen stores, offices and other places of business found open after business hours, which were locked or made secure by the officer on the district.

One hundred and thirty-seven felony arrests, out of which fifty-seven convictions were made; eight cases pending; twenty-eight were placed in charge of probation officer and seven suspended sentence; four acquitted, twelve dismissed and two continued indefinitely.

Nineteen criminals were arrested (fugitives) for officers outside of Allen County.

Twelve hundred and forty-two tramps were lodged at the station at their own request.

Fifty-six bicycles were found abandoned on the streets and brought to the station to await a claimant.

The patrol wagon made thirteen hundred and sixty runs, covering seven hundred and fifty-one miles, bringing twelve hundred and sixteen prisoners to the station, taking seven hundred and ninety-one to jail. Seventy-five sick or injured taken home or to the hospital.

There was 147,464 box calls and 28,920 telephone calls, making a total of one hundred and seventy-six thousand, three hundred and eighty-four (176,384) calls answered by the clerks.

THE FOLLOWING STATISTICAL TABLES
SHOW IN DETAIL
THE WORK ACCOMPLISHED SINCE
THE LAST ANNUAL REPORT

OCCUPATION OF PERSONS ARRESTED IN 1906

Agents	8	Liverymen	2
Architect	1	Moulders	18
Blacksmith	12	Machinists	31
Brick mason	4	Millwright	1
Barber	7	Messenger	1
Bartender	7	Nurseryman	1
Boilermaker	17	Newspaper man	1
Bridge builder	1	Oil driller	2
Broom maker	1	Organ repairer	1
Butcher	8	Operator	1
Bookmaker	2	Prostitutes	68
Bookkeeper	2	Plumber	6
Baker	2	Painter	34
Cigarmaker	15	Plasterer	2
Clerk	53	Peddler	14
Cook	17	Printer	9
Carpenter	25	Polisher	1
Cooper	2	Porter	9
Corsetmaker	1	Piano player	2
Coremaker	2	Pickpocket	2
Commission man	2	Paperhanger	1
Coal miner	1	Railroad men	34
Dyer	1	Restaurant man	1
Doctor	2	Sailor	2
Electrician	9	Salesmen	5
Farm hand	11	Stone cutter	8
Farmer	17	School boys	51
Florist	1	Saloonkeeper	50
Glass blower	4	Shoemaker	7
Grocery keeper	1	Street buyer	1
Gambler	1	Steamfitter	2
Hack driver	1	Shoe black	1

Horse shoer	3
House work	80
Horse buyer	1
Hostler	21
Hatter	2
Harnessmaker	1
Iron worker	19
Junker	8
Knitter	2
Laborer	514
Laundrymen	2
Lather	4
Lawyer	1
Linemen	6
Steel worker	4
School girl	1
Stave jointer	1
Tinner	5
Teamster	17
Tailor	5
Telegrapher	1
Turner	1
Upholsterer	2
Waiter	9
Wire worker	1
Total	1,319

CLASSIFICATION OF AGES OF PERSONS ARRESTED IN 1906

BETWEEN THE AGES OF	Jan.	Feb.	March	April	May	June	July	Aug.	Sept.	Oct.	Nov.	Dec.	Total
10 and 20	10	4	10	22	8	24	9	18	19	8	13	13	158
20 and 30	40	30	28	43	50	32	32	50	54	21	23	90	493
30 and 40	21	28	19	25	19	26	18	29	33	19	34	36	307
40 and 50	26	12	12	15	9	10	9	18	25	19	14	19	188
50 and 60	9	12	9	6	4	8	9	21	8	2	5	13	106
60 and 70	2	0	2	6	7	5	5	3	9	8	5	6	58
70 and 80	1	2	0	0	1	1	1	1	1	0	0	1	9
Totals	109	88	80	117	98	106	83	140	149	77	94	178	1319

CLASSIFICATION OF ARRESTS AMONG OFFICERS

	Jan.	Feb.	March	April	May	June	July	Aug.	Sept.	Oct.	Nov.	Dec.	Total
Day Officers	39	51	32	52	51	40	40	59	56	33	39	114	606
Night Officers	64	30	37	50	34	61	31	61	65	41	42	59	575
Penna. Detectives	6	7	11	15	13	5	12	20	28	3	13	5	138
Totals	109	88	80	117	98	106	83	140	149	77	94	178	1319

SEX OF PERSONS ARRESTED

	Jan.	Feb.	March	April	May	June	July	Aug.	Sept.	Oct.	Nov.	Dec.	Total
Male	101	85	69	109	91	101	78	129	140	73	89	114	1179
Female	8	3	11	8	7	5	5	11	9	4	5	64	140
Totals	109	88	80	117	98	106	83	140	149	77	94	178	1319

SOCIAL CONDITIONS OF PERSONS ARRESTED

	Jan.	Feb.	March	April	May	June	July	Aug.	Sept.	Oct.	Nov.	Dec.	Total
Married	15	39	16	27	22	22	19	40	24	19	24	36	303
Single	94	49	64	90	76	84	64	100	125	58	70	142	1016
Totals	109	88	80	117	98	106	83	140	149	77	94	178	1319

NATIVITY OF PERSONS ARRESTED IN 1906

Austrian	4	Missouri	8
Alabama	2	Maine	1
Connecticut	1	Maryland	7
Canada	3	Macedonia	1
Chinese	2	New Jersey	7
Colorado	3	New York	65
Carolina	1	Nebraska	4
Denmark	1	North Carolina	2
England	5	Ohio	202
France	4	Pennsylvania	74
Florida	1	Poland	5
Germany	49	Roumania	3
Georgia	3	Russian	2
Greek	3	Scotland	2
Hungarian	3	Switzerland	5
Indiana	651	Assyrian	6
Ireland	35	Sweden	1
Illinois	29	Tennessee	6
Iowa	2	Texas	2
Italian	7	Vermont	4
Kentucky	22	Virginia	5
Kansas	1	Wisconsin	4
Montana	1	West Virginia	1
Minnesota	1	Washington, D. C.	2
Michigan	43		
Massachusetts	22	Total	1,319

ABANDONED BICYCLES.

Abandoned bicycles brought to station by officers and returned to owners:

January	2
February	0
March	0
April	7
May	5
June	10
July	7
August	12
September	3
October	1
November	0
December	3
Total	56

TRAMPS LODGED AT THE POLICE STATION DURING THE YEAR 1906.

January	190
February	202
March	256
April	69
May	35
June	10
July	12
August	18
September	24
October	76
November	167

December	183
Total	1,242

LOST CHILDREN FOUND AND RETURNED TO PARENTS BY OFFICERS.

January	1
February	1
March	2
April	12
May	11
June	20
July	3
August	13
September	5
October	3
November	2
December	0
Total	73

OPEN DOORS.

Doors of stores and other business places found open and unsecured after business hours and locked by the officers on the district:

January	13
February	8
March	19
April	13
May	8
June	10
July	4

PERSONS ARRESTED FOR OFFICI

Name.	Arresting Officer.	Turned Over To
Royel Rothers	Strodel and Spillner	Pros. Att'y. T. B. Holla
Charles Stuart	Sergt. Pappert and Kelly	Chief S. M. Ward
Burt Price (col.)	Benjamin Elliott	Sheriff W. L. Pullea
Oscar Johnson	Ankenbruck and Rulo	Sup't. Jesse A. Bailey
Ida McTullon	Ankenbruck and Rulo	Sup't. Jesse A. Bailey
William B. Smith (col.)	Chief Ankenbruck and Lenz	Det. T. Georg, Clover L
J. D. Cunningham	Rulo and Dickson	Detective J. M. Fletcher
Floyd Nickolas	Detective Chas. Lenz	Chief W. E. Jackson
Arthur Thomas	Detective Chas. Lenz	Chief W. E. Jackson
Geo. Bartlett	Detective Bates, Penna. Co.	Superintendent H. C. Gri
Ernest Whitehouse	Detective Bates, Penna. Co.	Superintendent H. C. Gri
Frank Williams	Officer Chas. Spillner	Sheriff Miller
George Marshal	Officer Chas. Spillner	Sheriff Miller
James Brown	Officer Glen Johnston	Sheriff Wm. A. Lipkey
Otto Numma	Officer Glen Johnston	Sheriff Wm. A. Lipkey
Floris Smothers	Clerk Emil Smith	W. E. Smothers—her fa
Fred Whiteford	Officer J. K. Stevens	Sheriff W. G. Kopp
Caleb Williams	Sergeant Wm. Pappert	Sheriff H. J. Holt
Jesse Cole	Officer Westerman	Officer W. P. McKinzie
Willie Comer	Officer Dickson	Officer W. P. McKinzie

TSIDE OF ALLEN COUNTY, 1906.

Place.	Crime.	Date.
Paulding County, Ohio.	Run away from home	January 7, 1906.
Shelby, Ohio	Bigamy	February 7, 1906.
Delphi, Carroll Co., O.	Burglary	February 12, 1906.
Richmond, Ind	Grand larceny	February 22, 1906.
Richmond, Ind	Grand larceny	February 22, 1906.
Marion, Ind	Burglary	April 10, 1906.
Winchester, Ind	Grand larceny	May 4, 1906.
VanWert, Ohio	Grand larceny	June 4, 1906.
VanWert, Ohio	Grand larceny	June 4, 1906.
Coldwater, Mich	Run away from Reform School	June 25, 1906.
Coldwater, Mich	Run away from Reform School	June 25, 1906.
Ottawa, Ohio	Burglary	August 22, 1906.
Ottawa, Ohio	Burglary	August 22, 1906.
Bluffton, Ind	Grand larceny	September 2, 1906.
Bluffton, Ind	Grand larceny	September 2, 1906.
Fostoria, Ohio	Run away from home	September 16, 1906.
Defiance, Ohio	Broke jail	October 30, 1906.
Adrian, Mich	Grand larceny	November 12, 1906.
Jeffersonville, Ind	Petit larceny, violated Ref'y. parole	December 12, 1906.
Jeffersonville, Ind	Petit larceny, violated parole	December 12, 1906.

August	8
September	11
October	9
November	14
December	22
Total	115

RECORD OF PATROL WAGON SERVICE—1906.

Number of miles traveled by patrol wagon	1,751
Number of wagon runs made	1,360
Number of prisoners brought to station	1,216
Number of prisoners taken to jail	791
Number of telephone calls for wagon	516
Number of box calls for wagon	243
Number of sick or injured taken home or to hospitals	75
Number of wagon runs made to fires	54

RECORD OF POLICE CALL SERVICE—1906.

Total number of box calls answered by the clerks	147,464
Total number of telephone calls answered by the clerks	28,920
Grand total calls answered	176,384

RECORD OF LOST AND STOLEN PROPERTY—1906.

Total amount of lost or stolen property reported	$8,302
Amount recovered	6,724
Deficiency	$1,678

NUMBER OF ARRESTS ON FELONY CHARGES—1906.

Total number arrested on felony charges	137

DISPOSITION OF CASES.

Convicted	57
Turned over to juvenile officer	28
Dismissed	12
Pending	8
Suspended sentence	7
Acquitted	4
Continued indefinitely	2
Total	118
Criminals arrested for officers outside of Allen County	19
Total	137

LOCATION OF PATROL BOXES.

No. 12—Corner Berry and Calhoun streets.
No. 16—Corner Main and Harrison streets.
No. 26—Corner Columbia and Barr streets.
No. 27—Corner Lewis and Lafayette streets.
No. 31—Corner Maumee avenue and Harmer street.
No. 34—Corner Broadway and Taylor street.
No. 46—Corner Third and Wells streets.
No. 52—Corner Hanna and Wallace streets.
No. 63—Corner Calhoun and Williams streets.
No. 71—Corner Broadway and Lavina street.
No. 72—Corner Fairfield avenue and Williams street.
No. 73—Corner Calhoun and Railroad streets.
No. 132—Corner Calhoun and Jefferson streets.
No. 243—Corner Fulton and Main streets.
No. 251—Corner Main and Cherry streets.

INVENTORY OF PROPERTY ON HAND—1906.

One chief's desk.
One captain's desk.
One lieutenant's desk.
Thirty-six patrolmen's stars.
One chief's star.
One captain's star.
Some old stars.
One detective's star.
Thirty police whistles.
Thirty-six chairs.
One writing table.
Two revolving chairs.
Eight iron spittoons.
Two clocks.
Thirty books of rules.
One ambulance blanket.
One safe.
One United States map.
One set of Bertillon instruments.
One set of Bertillon furniture.
One city directory
Fifty feet one-inch hose.
Two buckets.
Two carriage lamps.
Two patrol wagons.
One stretcher.
One stove and pipe.
One patrol team.
One buckboard.
Two sets of patrol harness.
One pair of patrol blankets.
One buggy blanket.

One grappling outfit.
One curiosity case.
One rogues' gallery.
Thirty-six cords and tassels.
One city ambulance.
One ambulance harness.
One surgical case for ambulance.
Four Winchester riot guns.
Two Savage rifles.
Six belts of ammunition.
Some old badges.

TOTAL NUMBER OF MEN IN THE POLICE DEPARTMENT, AND SALARIES OF EACH—1906.

Chief	1	$1,320
Captain	1	1,200
Lieutenant	1	1,020
Sergeants	2	900
Detectives	2	900
Bailiff	1	780
Stationmaster	1	780
Station clerks	2	600
Patrol drivers	2	720
Patrolmen, nights	25	780
Patrolmen, days	11	780
(a) Humane officer	1	480
(b) Electrician	1	540

(a) Balance of salary paid by Humane Society.

(b) Balance of salary paid by the Fire Department.

PERSONEL OF THE FORT WAYNE POLICE DEPARTMENT 1906.

Name	Rank	Dtae of Appointment on Force	Weight	Height		Where Born	When Born
				Ft.	In.		
Ankenbruck, Martin H.	Chief	Jan. 1, 1906	200	6	...	Indiana ..	1865
Reichelderfer Aaron M.	Captain....	Jan. 2, 1906	165	6	...	Ohio.....	1858
Lapp, Henry.....	Lieutenant.	Oct. 11, 1881	200	5	11	Germany.	1847
Harkenrider, Henry...	Sergeant...	Mar.18, 1888	225	5	9⅛	Indiana ..	1853
Pappert, William.....	Sergeant...	June 5, 1896	180	5	9	Indiana ..	1865
Lentz, Charles.....	Detective ..	Jan.12, 1906	200	5	9	Indiana ..	1872
Soliday, George	Detective ..	Aug.22, 1906	165	5	10	Ohio.....	1858
Strodel, George.....	Bailiff	June 4, 1894	210	5	11½	Indiana ..	1862
Terry, John	Station Master.	June 8, 1896	170	5	8	Michigan.	1853
Smith, Emil.....	Clerk	May14, 1896	150	5	10	Wisconsin	1862
Graffe, Frederick.....	Clerk	Apr 25, 1902	163	5	8½	Indiana ..	1853
Blum, David.....	Patrol Driver ..	June29. 1898	211	6	1½	Indiana ..	1870
Welch, George.....	Patrol Driver ..	Apr.17, 1906	165	5	10	Indiana .	1873
Schroeder, John.....	Electrician	.....	150	5	9	Ohio.. ...	1852
Schlaudroff, Louis C...	Humane Officer.	Mar. 6, 1896	170	5	10	Indiana ..	1847
Knock, William.	Patrolman.	May 26, 1891	172	5	11	Germany.	1860
Greer, John.....	Patrolman.	June 1, 1894	230	6	1½	Indiana ..	1868
Paul, Ernest.....	Patrolman.	Apr.21, 1892	209	5	11	Indiana ..	1868
Petgen, Nicholas	Patrolman.	Oct. 2, 1896	200	5	8½	Indiana ..	1860
Dickson, Robert.	Patrolman.	May 28, 1894	200	5	9¼	Scotland .	1868
Spillner, Charles	Patrolman.	Sept.28, 1891	212	5	9	Germany..	1860
Stevens, John K	Patrolman.	May 21, 1896	160	5	11¼	Indiana ..	1858
Murphy, Patrick	Patrolman.	May 1, 1896	170	5	9	Ireland...	1858
Heller, George.....	Patrolman.	Sept 11, 1896	210	5	10	Illinois...	1857
Kelly, Richard.....	Patrolman.	July 9, 1901	170	5	9½	Indiana ..	1871
Smith, James M.....	Patrolman.	June29, 1898	225	5	10	Indiana ..	1861
Elliott, Benjamin.....	Patrolman.	Aug. 31, 1894	210	5	9½	Indiana ..	1861
Cheviron, Frank.....	Patrolman.	May 18, 1896	229	6	..	France ..	1856
Goeglein, Abraham....	Patrolman.	June 1, 1894	240	5	11	Ohio.....	1860
Richardson, James	Patrolman.	June 1, 1894	200	5	11	Indiana ..	1865
Trebra, Robert	Patrolman.	June 15, 1896	220	5	10½	Germany.	1854
Johnson, Glenn W.....	Patrolman.	May 7, 1903	170	5	10	Indiana ..	1873
Linker, Louis	Patrolman.	July 15, 1903	188	5	9	Indiana ..	1876
Kruekeberg, August J.	Patrolman.	Apr.28, 1902	220	6	2½	Indiana ..	1866
Junk, Peter.....	Patrolman.	Mar. 11, 1904	175	5	9½	Germany.	1870
Bowers, Benjamin.....	Patrolman.	Mar.29, 1904	182	5	10¾	Ohio.....	1873
Major, Reginald.....	Patrolman.	Apr. 5, 1904	193	5	11	Indiana ..	1883
Nave, Charles.....	Patrolman.	Feb. 7, 1905	176	5	10½	Indiana ..	1871
Golden, Joseph	Patrolman.	Apr.24. 1905	200	5	10½	Indiana ..	1873
Keintz, John.....	Patrolman.	May 16, 1905	215	5	9	Indiana .	1873
Zwick, William C.....	Patrolman.	Dec. 4, 1906	200	5	11½	Indiana ..	1882
Young, Elmer M.....	Patrolman.	Dec. 11, 1906	157	5	9	Indiana ..	1878
Barr, James H.....	Patrolman.	Feb. 13, 1906	189	5	11	Indiana ..	1874
Bevelheimer, Edward P.	Patrolman.	Feb. 13, 1906	195	5	9½	Indiana .	1875
Westerman, Charles O.	Patrolman.	Feb.13, 1906	197	5	10	Germany.	1877
Connell, James J.....	Patrolman.	Feb.13, 1906	200	5	10¾	Vermont .	1879
Adkins, Albert C.....	Patrolman.	Feb.13, 1906	200	5	10	Indiana ..	1870
Shaughnessy, William.	Patrolman.	Feb.13, 1906	174	6	1	Ireland ..	1881
Brandt, Charles F.....	Patrolman.	Feb.13, 1906	198	5	9	Indiana ..	1882
Beyerle, Henry G	Patrolman	Oct. 9, 1906	189	5	10	Pennsy'la	1872
Degitz, Joseph.....	Patrolman.	Jan. 16, 1906	190	5	11	Germany.	1874

ANNUAL REPORT OF THE POLICE DEPARTMENT DURING THE YEAR 1906

	Jan.	Feb.	March	April	May	June	July	Aug.	Sept.	Oct.	Nov.	Dec.	Total
Intoxication	57	33	25	38	45	44	39	51	71	38	34	44	519
Assault and battery	7	5	7	7	8	12	5	23	16	7	10	8	115
Vagrancy	9	8	14	9	4	9	5	6	13	8	7	11	103
Petit larceny	10	6	5	9	6	4	7	7	2	3	12	12	83
Prostitution	4	1	1	1	2	1	.....	5	5	.....	2	52	74
Climbing on moving trains	2	4	8	7	11	4	7	3	13	.....	3	.....	62
Loitering	2	2	1	7	3	3	6	10	5	2	2	10	53
Intoxication and previous conviction	.....	2	2	2	2	1	2	4	2	2	2	4	25
Fornication	.....	2	6	6	2	.....	2	2	.....	1	2	.....	23
Keeping house of ill fame	2	.....	1	2	1	1	.....	.....	1	.....	.....	12	20
Trespass	.....	.....	1	2	2	8	.....	5	.....	.....	.....	1	19
Grand larceny	1	.....	.....	.....	2	3	2	2	4	2	1	.....	17
Associating with prostitutes	3	1	1	3	.....	2	1	2	.....	.....	.....	3	16
Malicious trespass	1	1	.....	.....	.....	5	1	5	1	.....	1	1	16
Violation of screen law	.....	15	.....	.....	.....	.....	.....	.....	.....	.....	.....	.....	15
Carrying concealed weapons	.....	1	1	4	.....	1	2	.....	2	1	.....	3	15
Frequenting gaming house	.....	.....	.....	8	.....	.....	.....	.....	.....	.....	.....	2	10
Receiving stolen goods	.....	2	.....	3	1	.....	.....	.....	.....	.....	2	.....	8
Provoke	.....	.....	1	.....	.....	1	.....	5	.....	.....	1	.....	8
Wife desertion	.....	.....	.....	1	1	1	.....	1	1	.....	1	2	8
Assault	1	.....	.....	.....	.....	4	.....	.....	.....	.....	.....	2	7
Assault and battery with intent to kill	.....	3	.....	.....	.....	.....	.....	1	.....	3	.....	.....	7
Obstructing public highways	.....	.....	.....	.....	2	.....	.....	.....	.....	.....	1	4	7
Permitting persons in saloon after hours	.....	.....	.....	.....	.....	.....	.....	.....	.....	.....	6	.....	6
Neglect of children	1	.....	1	.....	1	.....	.....	.....	.....	.....	1	1	5
Forgery	1	.....	1	1	1	.....	.....	.....	1	.....	.....	.....	5
Riot	4	.....	.....	.....	.....	.....	.....	.....	.....	.....	.....	.....	4
Beating board bill	.....	.....	1	1	1	.....	.....	.....	.....	1	.....	.....	4
Profanity	.....	.....	1	1	1	.....	.....	.....	.....	.....	.....	1	4
Indecent exposure in public	.....	.....	.....	1	.....	.....	.....	1	1	.....	1	.....	4

Permitting Minors to loiter in saloon								1					2
Obtaining money by false pretenses			1							1			2
Keeping assignation house			1									1	2
Permitting persons in saloon on Sundays				1				1					2
Burglary						2							2
Selling liquors without license							1	1					2
Embezzlement							1					1	2
Selling liquors to minors								1		1			2
Murder									2				2
Stoning passenger trains									2				2
Failing to send children to school										2			2
Buying junk from minors											2		2
Attending to procure miscarriage	1												1
Defrauding hospital out of board	1												1
Bigamy		1											1
Sending in false police alarm				1									1
Violating parole				1									1
Renting room for gaming				1									1
Cruelty to animals					1								1
Frequenting house of ill fame							1						1
Harboring vicious dogs							1						1
Riding bicycle on sidewalk								1					1
Slaughtering in city limits								1					1
Using obscene language									1				1
Practicing midwife without license									1				1
Sodomy										1			1
Keeping gaming house												1	1
Keeping device for gaming												1	1
Shooting in city limits		1											1
TOTAL	109	88	80	117	98	106	83	140	149	77	94	178	1319

Report of City Detective

1906

Report of Detective Bureau for 1906

FORT WAYNE, IND., January 1st, 1907.

To the Honorable Mayor and Board of Public Safety.

We have the following report to make:

During the year 1906, $4,045 worth of property was reported lost.

Out of this $3,308 worth of property was recovered.

Loss, $737.00.

Eighty-eight cases were investigated—65 cases investigated by Lenz and 16 by Soliday; 7 by Rulo.

$2,387 reported to Lenz, $2,050 of which was recovered.

$1,005 reported to Soliday, $945 of which was recovered.

$653 reported to Rulo, $313 of which was recovered.

Property not recovered by detectives: Lenz, $337; Soliday, $60; Rulo, $340.

CHARLES LENZ,
GEO. W. SOLIDAY,
Detectives.

Report of

Superintendent of Fire and Police Alarm

1906

Annual Report of Superintendent of Fire and Police Alarm

FORT WAYNE, INDIANA, January 1st, 1907.

Henry Hilbrecht, Chief of Fire Department.

DEAR SIR:—I herewith submit my annual report of the Fire Alarm Telegraph Department for the year ending December 31st, 1906:

The fire alarm is in good working order. The new switch board installed is working fine.

During the past year we have not added any new boxes or wire.

We have about 35 miles of wire, divided into 6 circuits; 87 alarm boxes, 1 tower bell, 8 combined gongs and indicators, 1 gong at Pumping Station No. 1, 1 tapper at Chief's residence, 1 automatic repeater, operated by 156 cells of storage battery and switch board.

I wish to call your attention to the fact that the number of boxes we have is not sufficient for the territory we cover, and that you recommend the purchase of more boxes as soon as circumstances permit.

I would also recommend the purchase of a new police alarm, as the old system is in very bad condition.

Respectfully submitted.

JOHN SCHROEDER,
Supt. of Fire and Police Alarm.

Report of

Chief of Fire Department

1906

No. 1 Engine House During Fort Wayne Centenial

Report of the Chief of the Fire Force

FORT WAYNE, INDIANA, January 1st, 1907.

To the Board of Public Safety.

GENTLEMEN:—I herewith submit to you the annual report of the Fire Department for the year ending December 31st, 1906:

This report will be found to contain statements in detail of the condition of this department, a record of all fires and alarms that have occurred during the year, the loss and insurance on the property involved, together with such recommendations as I believe necessary to increase the efficiency of this department.

FIRES.

The department responded to 307 alarms during the year. The loss by fire for the year ending December 31st, 1906, on buildings and contents, amounted to . . . . . ; insurance on the property, ... ; insurance paid, ...

MANUAL FORCE.

The manual force of the department consists of sixty-one men, as follows: One chief, one electrician, eight captains, eight engineers, nineteen drivers, twenty-three hosemen and one telephone operator.

APPARATUS.

The apparatus in service consists of seven steam fire engines,

eight hose wagons, one chemical engine, one hook and ladder truck, one aerial extension ladder truck, one coal supply wagon, one chief's wagon, one fire alarm line wagon.

HORSES.

The horses in service number forty-two. They are in good condition with the exception of a few that are old and crippled, and they should be replaced by young horses.

HOSE.

We have at the present time 15,050 feet of 2½-inch cotton hose in service in good condition. A lot of worn out hose has been taken out of service in the last year and discarded. I would recommend the purchase of at least 1,000 feet this year, and we will need 200 feet of 1-inch chemical hose this year.

ENGINE HOUSES.

The Central Station of the Fire Department is located on East Main street, between Barr and Lafayette streets. The building is a two-story brick. The apparatus consists of one first-class double Amoskeag engine, one hose wagon, one aerial extension ladder truck, one chief's wagon, one fire alarm line wagon, eight horses and sixteen men.

The general repair shop at this house is equipped with a three-horse power gas engine, one 18-inch lathe, one 20-inch swing drill press, one combination emery wheel and wood lathe, one forge, one anvil and three vises.

ENGINE HOUSE NO 2.

This house is located on Wallace street, between Lafayette and Clay streets. The building is a two-story brick. The ap-

paratus consists of one third-class LaFrance engine, one hose wagon, one hook and ladder truck, eight horses and eight men. The brass foundry of this house is equipped with one brass furnace, one forge and one anvil.

ENGINE HOUSE NO. 3.

This house is located on Washington boulevard, between Harrison and Webster streets. The building is a two-story brick. The apparatus consists of one double 50-gallon Champion chemical engine, one hose wagon, one coal supply wagon, six horses and seven men.

ENGINE HOUSE NO. 4.

This house is located on Maumee avenue, between Ohio and Chute streets. The building is a two-story brick. The apparatus consists of one third-class LaFrance engine, one hose wagon, four horses and six men.

ENGINE HOUSE NO. 5.

This house is located on Broadway, between Hendricks and Lavina streets. The building is a two-story brick. The apparatus consists of one third-class LaFrance engine, one hose wagon, four horses and six men.

ENGINE HOUSE NO 6.

This house is located at the corner of Third and Wells streets. The building is a two-story brick. The apparatus consists of one third-class LaFrance engine, one hose wagon, four horses and six men.

ENGINE HOUSE NO. 7.

This house is located on West Main street, near the L. E. & W. railroad crossing. The building is a two-story brick. The apparatus consists of one third-class LaFrance engine, one hose wagon, four horses and six men.

ENGINE HOUSE NO. 8.

This house is located on Fairfield avenue, between DeWald street and Creighton avenue. The building is a two-story brick. The apparatus consists of one third-class LaFrance engine, one hose wagon, four horses and six men.

RECOMMENDATIONS.

In my previous reports I have recommended to place an engine and truck at No. 3 engine house. In my judgment it is absolutely necessary to provide for an additional engine in the center of the city. The necessity for additional fire protection becomes more evident every day in the business districts. Many new and larger buildings are being constructed, and it becomes necessary to improve the fire protection in the center of the city with hook and ladder service and engine service, and I would again recommend that some provision be made for an addition at No. 3 engine house, suitable for this apparatus. I would again recommend to equip the hose wagons with two 3-gallon fire extinguishers.

In conclusion I desire to return my thanks to his honor the Mayor, the Common Council, the Controller and the Board of Public Safety for their hearty support in all matters pertaining to the success of this department, to all the city officials for their kind and courteous treatment, to the Chief of Police and his officers for valuable assistance rendered at fires, and to the officers

and members of this department for the prompt and efficient manner in which they have performed their duty.

Respectfully submitted,

Henry Hilbrecht,
Chief of the Fire Force.

Inventory of Property on Hand

NO. 1 ENGINE HOUSE.

1 First class Amoskeag Steamer.
1 Preston Aerial Truck.
1 Hose Wagon.
1 Buggy for Chief.
1 Line Wagon.
1 Coal Wagon.

SUPPLIES ON STEAMER.

2 Lengths Suction Hose.
1 Coal Shovel.
1 Poker.
1 Oil Can.
1 Torch.
1 Hydrant Wrench.
1 Hammer.
1 Cold Chisel.
1 Monkey Wrench.
1 Axe.
8 Feet Steam Hose.

SUPPLIES ON WAGON.

1,000 Feet 2½-in. Cotton Hose.
1 Lowry Hydrant.
1 Hydrant Pump.
2 Hydrant Wrenches.
2 Hay Hooks.
2 Torches.
3 Play Pipes.
1 Monkey Wrench.
100 Feet Rope.
1 Extension Ladder.
1 Sledge Hammer.
1 Hose Leak Stop.
1 Pike Pole.
1 Eastman Nozzle Holder.
1 Crowbar.
1 Schneider Hose Shut-off.
1 Axe.
1 Hose Clamp.
1 Canvas Cover.

SUPPLIES ON TRUCK.

2 5-Gal. Hand Extinguishers.
2 Pompier Ladders.
2 Axes.
1 Crowbar.
1 Door Opener.
2 Torches.
2 Shovels.
2 Hose Clamps.
1 Hay Hook.
1 Eastman Three-way Deluge Set.
1 Cellar Pipe.
1 Wire Cutter.
200 Feet Rope.
3 Life Belts.
2 Smoke Protectors.
1 Set Doubletrees.
2 Hay Forks.
1 Sledge Hammer.
6 Pike Poles.

HOUSE.

3 Sets Double Swinging Harness.
1 American Engine Heater.
2 Sets Single Swinging Harness.
5,150 Feet 2½-in. Cotton Hose, (extra).
4 Gongs on apparatus.
3 Sheetiron Stoves and Pipe.
10 Ton Engine Coal.
10 Ton Hard Coal.
7 Ton Furnace Coal.
25 Ton Soft Coal.
300 Bushels Oats.
5 Bushels Bran.
15 Bushels Corn.
½ Barrel Salt.
3 Clocks.
1 Set Line Tools, complete.
3 Brass Sliding Poles.
2 Extra Horse Collars.
2 Sprinkling Cans.
1 Set Grates for Engine.
8 Horse Blankets.
6 Hay Forks.
2 City Maps.
3 Radiators.
1 Saddle.
12 Cuspidors.
1 Jack.
1 Dozen Brooms.
5 Whips.
10 Galvanized Iron Buckets
4 Iron Stoves and Pipe.
3 Dusters.
2 Tables.

2 Bath Tubs.
2 Wash Stands.
2 Revolving Chairs.
1 Furnace.
2 Dust Pans.
1 Mat.
2 Desks.
1 Tank for Bath Tub.
1 Copper Tank.
1 Towel Roller.
4 Snow Shovels.
27 Towels.
3 Scoop Shovels.
8 Horses.
8 Bridles.
14 Beds, complete.
14 Wood Chairs.
7 Cane Bottom Chairs.
1 Book Case.
1 Gas Lighter.
100 Feet 1-in. Rope.
5 Curry Combs and Brushes.
3 Ropes and Pulleys.
1 Looking Glass.

WORK SHOP.

1 3 H. P. Gas Engine.
1 Lodge & Davis Lathe and Tools.
1 Lodge & Davis Drill Press, Tools, Line Shafting and Pulleys.
1 Carpenter's Bench.
1 Forge.
3 Vises.
4 Pipe Wrenches.
6 Gas Pipe Taps.
50 Pounds Waste.
2 Hand Saws.
1 Emery Wheel and Wood Turning Lathe, combined.
25 Gal. Coal Oil, in Tank.
1 Bbl. Coach Oil.
15 Gal. Cylinder Oil, in Tank.
15 Gal. Machine Oil, in Tank.
2 Gal. Gas Engine Oil.
1 Ton Blacksmith Coal.
2 Jacks.
1 Vise Bench.
1 Grindstone.
1 Force Pump.
2 Sledge Hammers.
1 Bellows.
1 Large Monkey Wrench.

GAMEWELL FIRE ALARM.

1 Gamewell Storage Bat-
1 Bell Striker.

tery and Switch Board.
1 Repeater on Desk.
1 Gong and Indicator.
1 Tower Bell.
1 Trip.
Private Telephone System, with Switchboard Complete, on Desk.

NO. 2 ENGINE HOUSE.

1 3rd Class LaFrance Steamer.
1 City Truck.
1 Hose Wagon.

SUPPLIES ON STEAMER.

2 Lengths Suction Hose.
1 Set Engine Wrenches.
2 Monkey Wrenches.
1 Torch.
2 Oil Cans.
1 Coal Shovel.
1 Hammer.
1 Cold Chisel.

SUPPLIES ON TRUCK.

1 Pompier Ladder.
2 Sledge Hammers.
2 Pike Poles.
2 Picks.
4 Stay Poles.
2 Torches.
1 Shovel.
2 Axes.
2 Hay Forks.
2 Hay Hooks.
1 Set Doubletrees.

SUPPLIES ON WAGON.

1,000 Feet 2½-in Cotton Hose.
1 Lowry Hydrant.
1 Hydrant Pump.
2 Hydrant Wrenches.
1 Hose Leak Stop.
1 Schneider Hose Shut-off.
2 Hose Clamps.
2 Torches.
2 Play Pipes.
1 Axe.
2 Crowbars.
1 Extension Ladder.
1 Desk.

HOUSE.

1 American Engine Heater.
3 Sets Double Swinging
3 Curry Combs and Brushes.

Harness.
7 Horses.
7 Bridles.
850 Feet 2½-in. Hose (extra).
4 Ton Engine Coal.
7 Ton Hard Coal.
12 Ton Soft Coal.
2½ Ton Hay.
100 Bushels Oats.
35 Bushels Corn.
9 Beds complete.
1 Bath Tub.
1 Tower Bell.
1 Gas Lighter.
2 Pulleys.
1 Table.
2 Iron Stoves.
1 City Map.
150 Feet Rope.
1 Sprinkling Can.
2 Dusters.
3 Rakes.
1 Force Pump.
21 Chairs.
1 Desk.
6 Brooms.
1 Jack.
10 Cuspidors.
1 Dust Pan.
1 Snow Shovel.
1 Saddle.
1 Wash Stand.
6 Horse Blankets.
50 Feet 1-in. Rope.
3 Hay Forks.
2 Scoop Shovels.
6 Buckets.
1 Gong and Indicator
1 Step Ladder.
3 Whips.
1 Trip.
1 Saw.
1 Hand Saw.
1 Towel Roller.
3 Baskets.
2 Brass Sliding Poles.
20 Towels.
1 Clock.

NO. 3 ENGINE HOUSE.

1 Chemical Engine.
1 Hose Wagon.
1 Coal Supply Wagon.

SUPPLIES ON CHEMICAL.

200 Feet Hose.
1 Hay Fork.
1 Bar.
2 Sacks of Soda.
2 Acid Jars.
1 Extension Ladder.
1 Monkey Wrench.
1 Sledge Hammer.
2 Hitching Straps.
2 Leather Buckets.
2 Smoke Protectors.
2 Spanners.
2 Axes.
1 Hatchet.
1 Torch.
1 Cap Wrench.
2 Nozzles.
1 Hydrant Wrench.
1 Whip.
2 Pike Poles.
1 Cellar Pipe.

SUPPLIES ON WAGON.

1,000 Feet 2½-in. Cotton Hose.
2 Hydrant Wrenches.
100 Feet ¾-in. Rope.
1 Small Tip.
1 Gong.
1 Monkey Wrench.
1 Axe.
1 Hose Leak Stop.
1 Hay Hook.
1 Bar.
1 Whip.
2 Torches.
5 Spanners.
1 Sledge Hammer.
1 Canvas Cover.
2 Play Pipes.
2 Hose Clamps.
2 Hitching Straps.

SUPPLIES ON COAL SUPPLY WAGON.

100 Feet ¾-in. Rope.
2 Scoop Shovels.
1 Set Doubletrees.

HOUSE.

3 Sets Double Swinging Harness.
6 Horses.
6 Bridles.
7 Beds, complete.
1 Trip.
100 Feet ¾-in. Rope and Pulleys.
1 Gong and Indicator.
1 Carboy Acid.
1,050 Feet 2½-in. Cotton Hose (extra).
20 Ton Engine Coal.
50 Ton Hard Coal.
1 Ton Soft Coal.
1 Ton Hay.
200 Bushels Oats.
20 Bushels Corn.
½ Carboy Acid.
½ Barrel Soda.
2 Towel Rollers.
1 Table.
1 City Map.
3 Rakes.
4 Blind Bridles.
2 Looking Glasses.
1 Sprinkling Can.
2 Scoop Shovels.
2 Brass Sliding Poles.
20 Towels.
1 Bath Tub, with Tank.
16 Chairs.
1 Glass Acid Pitcher.
6 Brooms.
4 Iron Stoves and Pipe.
50 Feet 1-in. Hose.
1 Step Ladder.
2 Dusters.
1 Dust Pan.
6 Horse Blankets.
1 Scale.
1 Gas Lighter.
1 Saddle.
3 Curry Combs and Brushes.
1 Work Bench and Vise.
2 Gal. Coal Oil.
1 Stay.
2 Mop Sticks.
3 Hay Forks.
1 Horse Comb.
4 Lanterns.
1 Coal Oil Can.
1 Copper Tank.
1 Desk.
2 Wash Stands.
1 Clock.
6 Cuspidors.

NC 4 ENGINE HOUSE.

1 3rd Class LaFrance Steamer.
1 Hose Wagon.

SUPPLIES ON STEAMER.

2 Lengths Suction Hose.
1 Hose Spanner.
1 Fire Shovel.
2 Monkey Wrenches.
2 Lanterns.
1 Hydrant Wrench.
1 Hammer.
1 Apron.
1 Poker.
5 Play Pipe Tips.
1 Torch.
1 Set Engine Wrenches.
1 Cold Chisel.
3 Oil Cans.
1 Siamese Coupling.

SUPPLIES ON WAGON.

1,000 Feet 2½-in. Cotton Hose.
2 Hydrant Wrenches.
1 Hydrant Pump.
75 Feet ¾-in. Rope.
1 Smoke Protector.
1 Extension Ladder.
1 Sledge Hammer.
4 Hose Spanners.
1 Crowbar.
1 Shovel.
1 Stay.
1 Pike Pole.
2 Torches.
1 Apron.
1 Ball Nozzle.
2 Axes.
1 Hose Leak Stop.
1 Hose Leak Clamp.
1 Hay Hook.
3 Play Pipes.

HOUSE.

2 Sets Double Swinging Harness.
1 Smith Engine Heater.
1 Table.
1 Basket.
1 Hand Saw.

1 Gong and Indicator.
4 Horses.
4 Bridles.
4 Horse Blankets.
6 Beds, complete.
2 Brass Sliding Poles.
2 Curry Combs.
2 Brushes.
¼ Ton Engine Coal.
9 Tons Hard Coal.
2½ Tons Hay.
40 Bushels Oats.
12 Bushels Corn.
175 Feet Rope.
1 Gallon Coal Oil.
1 Gallon Engine Oil.
1 Wash Stand.
1 Sprinkling Can.
2 Tanks.
1 Gas Lighter.
5 Buckets.
6 Cuspidors.
20 Towels.
1 Looking Glass.
1 Mop Stick.
1 Scoop Shovel.
1 Force Pump.
1 Pulley.
1 City Map.
1 Hatchet.
20 Chairs.
1 Jack.
2 Towel Rollers.
2 Hay Hooks.
8 Brooms.
1 Saddle.
1 Trip.
3 Large Oil Cans.
50 Feet 1-in. Rope.
1 Cot.
2 Dusters.
1 Rake.
1 Vise.
1 Bath Tub.
2 Whips.
1 Desk.
3 Iron Stoves.

NO. 5 ENGINE HOUSE.

1 3rd Class LaFrance Steamer.
1 Hose Wagon.

SUPPLIES ON STEAMER.

2 Lengths Suction Hose.
1 Set Engine Wrenches.
3 Oil Cans.
1 Poker.
6 Feet Steam Hose.
1 Torch.
1 Screwdriver.
1 Spanner.
2 Horse Blankets.
1 Cold Chisel.
1 Monkey Wrench.
2 Lanterns.
5 Play Pipe Tips.
1 Apron.
1 Coal Shovel.
1 Whip.

SUPPLIES ON WAGON.

1,000 Feet 2½-in. Cotton Hose.
1 Hydrant Pump.
1 Hydrant Wrench.
1 Monkey Wrench.
1 Extension Ladder.
1 Smoke Protector.
75 Feet Rope.
1 Hose Leak Stop.
1 Pike Pole.
1 Shovel.
2 Horse Blankets.
1 Hay Hook.
2 Axes.
1 Sledge Hammer.
1 Whip.
1 Apron.
2 Tips.
4 Spanners.
1 Hatchet.
1 Ball Nozzle.
2 Play Pipes.
2 Torches.
1 Crowbar.
1 Canvas Cover.

HOUSE.

2 Sets Double Swinging
3 Stoves and Pipe.

Harness.
1 Smith Engine Heater.
1 Gong and Indicator.
4 Horses.
4 Bridles.
7 Beds, complete
2 Brass Sliding Poles.
2 Tanks and Force Pump.
50 Feet 1-in. Rope.
2 Curry Combs and Brushes.
2 Gallons Engine Oil.
½ Ton Engine Coal.
9 Tons Hard Coal.
2½ Tons Hay.
100 Bushels Oats.
1 Bath Tub.
1 Mat.
3 Hay Forks.
2 Dust Pans.
1 Looking Glass.
20 Towels.
1 Bench and Vise.
20 Chairs.
1 Scoop Shovel.
1 Sprinkling Can.
1 Hand Saw.
1 Rope and Pulley.
1 Jack.
1 City Map.
1 Rake.
1 Basket.
1 Saddle.
1 Cot.
2 Towel Rollers.
2 Wash Stands.
4 Buckets.
2 Dusters.
1 Table.
6 Cuspidors.
1 Hatchet.
1 Extra Bridle.
1 Hammer.
5 Brooms.
1 Desk.

NO. 6 ENGINE HOUSE.

1 3rd Class LaFrance Steamer.
1 Hose Wagon.

SUPPLIES ON STEAMER.

2 Lengths Suction Hose.
8 Feet Steam Hose.
2 Monkey Wrenches.
1 Siamese Coupling.
2 Lanterns.
1 Hammer.
1 Canvas Cover.
2 Oil Cans.
1 Cold Chisel.
5 Play Pipe Tips.
1 Screwdriver.

SUPPLIES ON WAGON.

1,000 Feet 2½-in. Cotton Hose.
2 Hydrant Wrenches.
1 Hydrant Pump.
1 Extension Ladder.
200 Feet Rope.
1 Smoke Protector.
1 Hay Hook.
1 Stay.
1 Crowbar.
1 Pike Pole.
2 Torches.
1 Shovel.
2 Spanners.
2 Play Pipes.
2 Axes.
2 Hose Clamps.
1 Canvas Cover.
1 Sledge Hammer.
1 Hose Leak Stop.

HOUSE.

2 Sets Double Swinging Harness.
1 Smith Engine Heater.
4 Horses.
4 Bridles.
1 Gong and Indicator.
1 Hand Saw.
1 Hatchet.
2 Dusters.
1 Basket.
1 Bath Tub.
1 City Map.

6 Beds, complete.
2 Brass Sliding Poles.
1 Gallon Engine Oil.
1 Gallon Coal Oil.
¼ Ton Engine Coal.
1 Ton Hard Coal.
1½ Tons Hay.
30 Bushels Oats.
2 Curry Combs and Brushes.
2 Tanks and Force Pump.
1 Drill Press.
16 Towels.
1 Desk.
1 Cot.
2 Towel Rollers.
2 Whips.
1 Gas Lighter.
2 Wash Stands.
1 Saddle.
4 Stoves and Pipe.
1 Can Coach Oil.
6 Cuspidors.
2 Mops.
4 Buckets.
1 Vise.
6 Brooms.
2 Snow Shovels.
1 Hay Fork.
20 Chairs.
4 Horse Blankets.
1 Trip.
1 Rake.
1 Scoop Shovel.
1 Table.
1 Jack.
2 Files.

NO. 7 ENGINE HOUSE.

1 3rd Class LaFrance Steamer.
1 Hose Wagon.
1 Old Lumber Wagon.

SUPPLIES ON STEAMER.

2 Lengths Suction Hose.
1 Set Engine Wrenches.
1 Monkey Wrench.
1 Hydrant Wrench.
6 Feet Steam Hose.
2 Horse Blankets.
1 Torch.
1 Whip.
1 Screwdriver.
5 Play Pipe Tips.
2 Oil Cans.
1 Apron.
2 Lanterns.
1 Coal Shovel.
1 Cold Chisel.
1 Spanner.
1 Poker.

SUPPLIES ON WAGON.

1,000 Feet 2½-in. Cotton Hose.
2 Hydrant Wrenches.
1 Extension Ladder.
2 Horse Blankets.
1 Sledge Hammer.
2 Play Pipes.
1 Pike Pole.
1 Apron.
2 Spanners.
1 Canvas Cover.
2 Shovels.
1 Crowbar.
1 Whip.
2 Torches.
2 Axes.
1 Hay Hook.

HOUSE.

2 Sets Double Swinging Harness.
1 American Engine Heater.
1 Gong and Indicator.
1 Bath Tub.
1 Force Pump.
4 Stoves and Pipe.
2 Files.

2 Brass Sliding Poles.
6 Beds, complete.
4 Horses.
4 Bridles.
1 Gallon Engine Oil.
5 Tons Engine Coal.
5 Tons Hard Coal.
1 Ton Soft Coal.
3½ Tons Hay.
50 Bushels Oats.
20 Bushels Corn.
1 Vise and Bench.
2 Dusters.
2 Rakes.
20 Towels.
6 Brooms.
2 Towel Rollers.
1 Table.
6 Cuspidors.
1 Scoop Shovel.
1 Basket.
2 Wash Stands.
2 Curry Combs and Brushes.
3 Galvanized Iron Buckets.
100 Feet ¾-in. Rope and Pulleys.
2 Mop Sticks.
1 Desk.
18 Chairs.
2 Mats.
1 Saddle.
1 Hand Saw.
1 Dust Pan.
1 Cot.
1 Extra Set Engine Grates.
2 Horse Blankets.
40 Feet 1-in. Hose.
1 Bath Tub.
1 Sprinkling Can.
2 Hay Forks.
1 Looking Glass.
1 Gas Lighter.
1 Clock.

NO. 8 ENGINE HOUSE.

1 3rd Class LaFrance Steamer.
1 Hose Wagon.

SUPPLIES ON STEAMER.

2 Lengths Suction Hose.
1 Set Engine Wrenches.
1 Hydrant Wrench.
1 Monkey Wrench.
2 Hitching Straps.
1 Apron.
2 Lanterns.
1 Poker.
1 Coal Shovel.
1 Axe.
1 Whip.
2 Horse Blankets.
1 Torch.
8 Feet Steam Hose.
5 Play Pipe Tips.
2 Oil Cans.

SUPPLIES ON WAGON.

1,000 Feet 2½-in. Cotton Hose.
2 Hydrant Wrenches.
1 Extension Ladder.
1 Canvas Cover.
1 Sledge Hammer.
2 Horse Blankets.
1 Crowbar.
1 Hay Hook.
1 Pike Pole.
2 Shovels.
2 Torches.
2 Play Pipes.
2 Axes.
1 Apron.
2 Hitching Straps.
2 Spanners.
1 Whip.

HOUSE.

2 Sets Double Swinging Harness.
1 American Engine Heater.
1 Gong and Indicator.
6 Beds, complete.
1 Sledge Hammer.
1 Mat.
1 Looking Glass.
50 Feet 1-in. Hose.
1 Towel Roller.

2 Brass Sliding Poles.
1 Bath Tub with Tank.
4 Iron Stoves with Pipe.
4 Horses.
4 Bridles.
1 Gallon Coal Oil.
1 Gallon Engine Oil.
1 Can Coach Oil.
1½ Tons Engine Coal.
8 Tons Hard Coal.
2 Tons Hay.
50 Bushels Oats.
10 Bushels Corn.
1 Trip.
2 Mop Sticks.
2 Wash Stands.
24 Towels.
1 Anvil.
2 Gal-. Iron Buckets.
1 Table.
1 Large Bell.
16 Chairs.
2 Step Ladders.
2 Curry Combs and Brushes.
1 Sprinkling Can.
1 Scoop Shovel.
1 Dust Pan.
3 Snow Shovels.
1 Vise and Bench.
1 Saddle.
6 Brooms.
1 Gas Lighter.
1 Rake.
2 Dusters.
1 Grind Stone.
1 Desk.
1 City Map.

Members of the Fort Wayne Fire Department

CHIEF OF THE FIRE FORCE

HENRY HILBRECHT

ELECTRICIAN

JOHN SCHROEDER

ENGINE HOUSE NO. 1

NAME	POSITION	AGE	NATIVITY	HEIGHT Ft	In.	WEIGHT Pounds
Ferdinand Schroeder	Captain....	49	Indiana....	5	7¾	175
Phillip F. Luley....	Engineer ..	28	Indiana....	5	8	165
Joseph D. Byanskie.	Engineer ..	38	Germany ..	5	4	145
Nester Martin.....	Driver	41	Indiana....	5	9	150
Fred G. Ludeman...	Driver	34	Germany ..	5	10	198
Theodore Meyers...	Driver	27	Indiana....	5	9	165
Dennis E. Cleary...	Hoseman ..	33	Ireland	5	11	160
John F. Hilgeman..	Hoseman ..	28	Indiana....	5	9	175
Henry Guth.....	Hoseman ..	38	Indiana....	5	10	165
Louis Hensel	Hoseman ..	29	Indiana....	5	10	170
Theodore J. Walda..	Tillerman.	30	Indiana....	5	9½	200
Wm. Schwier.....	Truckman .	47	Germany ..	5	8	160
Julian Biemer	Truckman .	30	Indiana....	6	3	200
Charles W. Thieme.	Phone Op'r	43	Indiana....	5	7	150

ENGINE HOUSE NO. 2

NAME	POSITION	AGE	NATIVITY	HEIGHT Ft.	In	WEIGHT Pounds
Michael Conners....	Captain...	67	Ireland	5	11	180
Harry E. Young.....	Engineer ..	37	Indiana....	5	11	170
Clark Hanson	Driver	41	Indiana....	5	8½	180
Gottlieb A. Brudi..	Driver	32	Indiana....	5	11	190
Jacob F. Dennis ..	Driver	36	Indiana....	5	10½	175
R. J. Miller.....	Hoseman ..	22	Indiana....	5	8	165
Wm. Haiber	Hoseman ..	34	Indiana....	5	9	195
Peter Roth.....	Tilerman..	37	Indiana....	5	8	170

ENGINE HOUSE No. 3

NAME	POSITION	AGE	NATIVITY	HEIGHT Ft. In.	WEIGHT Pounds
George W. Jasper...	Captain....	46	Indiana....	6 1	210
Fred Stahlhut	Driver.....	35	Indiana....	5 11½	170
Gottlieb Steup.....	Driver.. .	46	Indiana....	5 9	165
Frank Miller	Driver....	27	Indiana....	5 9	160
Wm. Brandt...	Hoseman ..	40	Indiana....	5 9	165
Fred H. Tieman	Hoseman ..	37	Indiana....	5 9½	180
Fred Schulz..	Hoseman ..	32	Indiana....	5 9	155

ENGINE HOUSE No. 4

NAME	POSITION	AGE	NATIVITY	HEIGHT Ft. In.	WEIGHT Pounds
John Stahlhut.....	Captain....	41	Indiana ...	5 11	165
Edward B. Lepper...	Engineer ..	49	New York..	5 5	155
Edward Moody	Driver.....	49	England...	5 9	160
Frank Albrecht.....	Driver.....	45	Indiana....	5 10	170
Frank Hensel.....	Hoseman ..	31	Indiana....	5 10	155
C. F. W. Walda.....	Hoseman ..	48	Indiana....	5 8½	190

ENGINE HOUSE No. 5

NAME	POSITION	AGE	NATIVITY	HEIGHT Ft. In.	WEIGHT Pounds
George Trautman ..	Captain....	42	Indiana....	6	190
Charles F. Schmidt.	Engineer ..	35	Germany ..	5 10	155
Chas. Winkelmeyer.	Driver.....	43	Germany ..	5 7½	185
Wm. Wagner	Driver.....	31	Indiana....	5 7	165
Simon Boerger	Hoseman ..	49	Indiana....	5 10	180
George L. Schwartz.	Hoseman ..	37	Indiana....	5 8¾	180

ENGINE HOUSE No. 6

NAME	POSITION	AGE	NATIVITY	HEIGHT Ft. In.	WEIGHT Pounds
Christ Rohyans.....	Captain....	48	Germany ..	5 8½	165
David V. North.....	Engineer ..	55	N. Carolina	5 8	170
Peter Lauer	Driver.....	41	Indiana....	5 7	145
Edward Jones	Driver.....	30	Pennsylv'a	5 8¾	165
Paul E. Corneille...	Hoseman ..	34	Indiana....	5 9	165
Wm. B. Strebig.....	Hoseman ..	39	Pennsylv'a	5 7¾	160

RECORD OF FIRES OF THE CITY, FORT WAYNE FIRE DEPARTMENT, 1906

DATE		TIME	No	LOCATION	OWNER	LOSS	INS.	BUILDING		ORIGIN OF FIRE	BOX	Rem'ks
Jan.	1	11:05 p. m.	111	West Berry street	John Rabus	$	$	Three story brick store	From	Chimney fire		Still
"	3	6:15 p. m.	930	Calhoun Street	Scamitz Estate	75	2,500	Four story brick store	"	Match	132	
"	3	6:15 p. m.	930	Calhoun street	American School of Music			Four story brick store	"	Match	132	
"	4	11:43 a. m.	2615	Webster street	George Felts			One one-half story fr. dwelling	"	Chimney fire	75	
"	7	10:42 a. m.	1508	Franklin avenue	Schrader & Wilson	5	375	One story frame dwelling	"	Chimney	212	
"	8	8:18 p. m.	703	East Washington street	H. Goldstone	75	1,000	Two story frame dwelling	"	Stove pipe	127	
"	9	7:15 p. m.	922	East Wayne street	John Hartman			Two story frame dwelling	"	Chimney fire	21	
"	9	8:14 p. m.	511	Holman street	Wm. Miller			Two story frame dwelling	"	Chimney fire	25	
"	10	2:07 p. m.		Creighton avenue				Grass fire	"	Sparks		Still
"	11	5:22 p. m.		Maria street				Rubbish	"	Match	111	
"	11	5:28 p. m.	1308	Winter street	Frank Archer	300	1,000	Two story frame dwelling	"	Match	82	
"	12	9:55 p. m.	1816	Calhoun street	Phil Heyman			Two story frame dwelling	"	Chimney fire		Still
"	12	11:26 p. m.		Hanna street	John H. Bass			One story brick shop	"	False alarm	42	
"	14	5:34 p. m.	211	East Main street	Samuel Field	100	3,000	Three story brick store	"	Unknown	121	
"	14	5:34 p. m.	211	East Main street	W. Ostein	200	200	Three story brick store	"	Unknown	121	
"	15	11:45 a. m.		Nickel Plate tracks	Nickel Plate R. R. Co.			One story frame pump house	"	Sparks	57	
"	15	6:35 p. m.	1812	Force street	Mrs. Druhot			Two story frame dwelling	"	Friction	42	
"	15	7:22 p. m.	731	Putnam street	Paul Kinder			Two story frame dwelling	"	Chimney fire	43	
"	15	10:15 p. m.	1237	West Wayne street	Mrs. Reed			Two story brick dwelling	"	Chimney fire	113	
"	23	10:40 a. m.		Murray street	Kerr Murray Mfg. Co.			Two story brick shop	"	Sparks	57	
"	23	11:43 a. m.	2423	Broadway	Peter Samson			One one-half story fr. dwelling	"	Chimney fire	78	
"	26	7:45 a. m.	2110	Calhoun street	Prichard Markey			Two story frame dwelling	"	Chimney fire		Still
"	27	12:43 a. m.	450	Brooklyn avenue	Peter Williams	100	150	Two story frame barn	"	Unknown	132	
"	27	11:57 a. m.	-623	Fry street	Mrs. Seibert	10	1,200	Two story frame dwelling	"	Tar kettle	86	
"	29	8:30 a. m.	1813	Monroe street	Louis Gerke	98	800	Two story frame dwelling	"	Stove pipe	42	
"	29	8:30 a. m.	1813	Monroe street	Bert Flowers	50	500	Two story frame dwelling	"	Stove pipe	42	
"	29	9:17 a. m.	730	Barr street	F. J. Hayden	25	1,500	Two story brick office	"	Oil stove	121	
"	29	11:45 a. m.		Wallace and Hanna Sts.					"	False alarm	43	
"	29	1:05 p. m.	2135	Lafayette street	U. J. Loos	15	1,000	One story frame grocery	"	Chimney	47	
"	31	3:12 a. m.	1132	Calhoun street	Breckenridge Estate	50		One story frame hardw. store	"	Unknown	15	
"	31	3:12 a. m.	1132	Calhoun street	G. J. Thompson			One story frame hardw. store	"	Unknown	15	
"	31	8:55 p. m.	818	Barr street				Rubbish fire	"	Sparks	121	
Feb.	1	7:38 p. m.	431	Dawson street	B. S. Hayes			Two story frame dwelling	"	Chimney fire		Still
"	2	6:28 p. m.	715	Locust street	H. Hoover			One story frame dwelling	"	Chimney fire	71	
			40	Carson avenue	L. J. Baldwin	2,000	4,000	Two story frame dwelling	"	Chimney		Still
"	3	4:45 p. m.	1016	Fairfield avenue	George Trier			Two story frame dwelling	"	Chimney fire	132	
"	4	9:40 p. m.		Clinton and Marion Sts.	Home Telephone Co.			Three story brick office	"	Waste		Still
"	5	5:50 a. m.		Fairfield avenue	Wabash R. R. Co.			One story frame boiler shop	"	Torch	71	
"	5	9:27 p. m.		Cherry street	O. G. Hutchinson	1,000	1,000	Two story frame tannery	"	Stove	57	
"	5	11:36 p. m.	1017	Wells street	City Trucking Co.			Two one-half story frame barn	"	Chimney fire		Still
"	6	9:31 a. m.	115	West Berry street	Henry Williams	94	10,000	Two story brick arcade	"	Stove	121	
"	6	9:31 a. m.	115	West Berry street	Albert Baker	50		Two story brick arcade	"	Stove	121	
"	6	5:57 p. m.	3201	Dinnen avenue	Fred Rolf			Two story frame dwelling	"	Chimney fire	178	
"	6	9:32 p. m.	1019	Calhoun street	John Ferguson	2,100	6,000	Three story brick store	"	Electric wires	15	
"	6	9:32 p. m.	1019	Calhoun street	Edmunds Electric Co.	5,500	13,000	Three story brick store	"	Electric wires	15	
"	7	12:58 a. m.	1132	Calhoun street	Brackenridge Estate	50		One story frame fruit stand	"	Stove	15	
"	7	12:58 a. m.	1132	Calhoun street	J. Shermum	150	250	One story frame fruit stand	"	Stove	15	
"	7	2:40 p. m.	1732	Hanna street	John H. Bass	10	1,000	Two story brick barber shop	"	Chimney	43	
"	8	9:08 p. m.	335	West Main street	Wm. T. Buckles			One one-half story fr. dwelling	"	Heater	132	
"	9	12:00 a. m.		Clinton street	Lake Shore R. R. Co.			One story frame round house	"	Unknown	114	
"	9	8:32 a. m.	914	East Lewis street	Louis Foellinger			Two story frame dwelling	"	Chimney fire	127	
"	10	4:06 a. m.	721	Walnut street	H. L. Mollet	1,035	1,700	Two story frame shop	"	Unknown	71	
"	10	11:22 a. m.		Berry and Court Sts.	Tri State Bldg. & Loan Co.	99	10,000	Three story stone office	"	Electric wires	61	
"	10	11:22 a. m.		Berry and Court Sts.	Central Union Telephone Co.	300		Three story stone office	"	Electric wires	61	
"	10	6:34 p. m.	2041	Calhoun street	A. Foster			Two story frame dwelling	"	Chimney fire		Still
"	10	9:30 p. m.		East Berry street	Stair & Rice			Three story brick theatre	"	Cigarette		Still
"	11	2:27 a. m.	125	West Wayne street	W. W. Barnett			Two story brick office	"	Chimney fire	115	
"	12	10:33 a. m.	115	West Wayne street	Mrs. Kratch			Three story brick store	"	Smoke from flue		Still
"	12	8:28 p. m.	2730	Hoagland avenue	Miss Hatch			Two story frame dwelling	"	Furnace	75	
"	13	5:30 p. m.	2114	Lafayette street	James McBennett	14	1,000	Two story frame dwelling	"	Chimney	47	
"	13	5:30 p. m.	2114	Lafayette street	Charles Larimore			Two story frame dwelling	"	Chimney	47	
"	13	5:53 p. m.	626	Harrison street	W. Krohn			Two story brick drug store	"	Chimney	132	
"	13	5:53 p. m.	626	Harrison street	W. E. Stockwell			Two story brick drug store	"	Chimney	132	
"	14	2:34 p. m.		Clinton street	Pennsylvania Company			One story brick shop	"	Electric wires	616	
"	15	9:21 a. m.	701	Runion avenue	John Spice			Two story frame dwelling	"	Chimney fire		Still
"	15	8:47 p. m.	1015	East Washington street	Wm. Doehrman	250	200	Two story frame barn	"	Incendiary	24	
"	15	11:30 p. m.	1324	Eliza street	F. H. Fuelling			Two story frame barn	"	Incendiary	127	
"	17	11:50 a. m.	536	Purman street	E. Altenan			One one-half story fr. dwelling	"	Chimney fire		Still
"	20	7:26 a. m.	431	West Pontiac street	Dr. Beals			Two story frame dwelling	"	Rubbish	75	
"	21	7:54 a. m.	1015	Home avenue	Dr. Sledd	150	500	One one-half story fr. dwelling	"	Stove pipe	75	
"	21	4:17 p. m.	307	Woodland avenue	H. H. Hartwig	21	2,500	Two one-half story fr. dwelling	"	Chimney fire		Still
"	22	8:50 a. m.	616	High street	Fort Wayne Wind Mill Co.	7,900	10,500	Two story frame factory	"	Match	13	
"	24	2:55 p. m.	702	St. Mary's avenue	W. M. Longley			One one-half story fr. dwelling	"	Sparks	9	
"	27	10:02 a. m.	306	East Williams street	G. Stauffer	35	1,300	One story frame tailor shop	"	Hot ashes	42	
Mch.	1	5:12 p. m.		Nelson and Wall streets	Wm. C. Rastetter			Two story brick factory	"	Lantern	39	
"	3	8:02 p. m.		Hoagland avenue				Tree	"	Match		Still
"	4	8:07 a. m.	2720	Hoagland avenue	Mrs. E. Bequette			One one-half story fr. dwelling	"	Chimney fire		Still
"	6	12:05 a. m.	1114	Calhoun street	J. Nowman	10	2,000	One story fram tailor store	"	Unknown	15	
"	9	1:49 p. m.		Canal street	Paul E. Wolff	50		Three story brick carpet works	"	Cotton mill	127	
"	11	4:00 p. m.		East Lewis street					"	False alarm	82	
"	11	10:40 p. m.		Fry street	Horton Manufacturing Co.			Two story frame factory	"	False alarm	57	
"	15	5:20 p. m.	241	West Lewis street	Wm. H. Boag	50	1,000	One one-half story fr dwelling	"	Chimney		Still
"	16	12:05 a. m.	129	West Columbia street	B. Gutermuth			Three story brick bakery	"	Bake oven	62	
"	16	1:55 a. m.	2028	Clinton street	Thomas Ryan	600	800	Two story frame barn	"	Unknown	17	
"	17	11:41 a. m.	901	Wilt street	George Standnehr	5	1,000	Two story brick dwelling	"	Chimney	135	
"	17	11:14 p. m.		Dock street	Maurice Goldberger	4,300	4,500	Three story brick junk house	"	Unknown	114	
"	18	11:56 a. m.	318	Chicago street	C. A. Welding			One one-half story fr dwelling	"	Chimney	132	
"	18	11:58 a. m.	322	Butler street	Mrs. Glenn			One one-half story fr. dwelling	"	Chimney fire	72	
"	18	3:00 p. m.	227	Melita street	Miss Golden			One one-half story fr. dwelling	"	Chimney	75	
"	21	4:45 p. m.	612	Calhoun street	L. Freiburger	3,160	12,300	Three story brick store	"	Match	114	
"	21	4:45 p. m.	612	Calhoun street	F. M. Smith & Co.	8,000	10,000	Three story brick store	"	Match	114	
"	21	4:45 p. m.	612	Calhoun street	J. M. Kane	1,598	7,500	Three story brick store	"	Match	114	
"	21	4:45 p. m.	612	Calhoun street	Mrs. C. F. Pfeiffer	200	3,000	Three story brick store	"	Match	114	
"	24	4:28 p. m.	523	East Wayne street	Frank H. Cherry			Two story brick dwelling	"	Chimney fire	121	
"	25	11:52 a. m.	202	First street	Lassus Estate	25	1,000	Two story frame dwelling	"	Stove	114	
"	25	11:52 a. m.	202	First street	Wm. Walker	25	200	Two story frame dwelling	"	Stove	114	
"	27	8:40 a. m.	133	West Columbia street	Byron Hattersley			Two story brick store	"	Gasoline stove	62	
"	27	8:40 a. m.	133	West Columbia street	Charles Prince			Two story brick store	"	Gasoline stove	62	
"	27	6:11 p. m.	84	Spy Run avenue	George Nasser			Two story frame store	"	Chimney fire		Still
"	31	7:58 a. m.	231	West Superior street	Mrs. Tagtmeyer			Two story frame dwelling	"	Gasoline	114	
"	31	9:47 a. m.	1620	Broadway	Mrs. Rasletter			Two story frame dwelling	"	Chimney fire		Still
Apr.	1	2:19 p. m.	2226	Calhoun street	C. Eickhoff			Two story frame dwelling	"	Chimney fire	75	
"	1	6:15 p. m.	2023	Smith street	Mrs. Beckman			One one-half story fr. dwelling	"	Chimney	45	
"	2	1:54 p. m.		Organ avenue				Grass fire	"	Sparks		Still
"	3	1:40 p. m.		Harrison street	N. Y., C. & St. L. R. R. Co.			Car	"	Wreck		Still
"	3	1:42 p. m.	712	Greeley street	Wm. Lennemeyer	15	500	One story frame dwelling	"	Sparks	53	
"	5	3:58 p. m.	1136	Calhoun street	Wm. T. Breen			Three story brick store	"	Chimney		Still
"	7	3:10 a. m.	626	Calhoun street	Foellinger Estate	8	8,000	Four story brick store	"	Gas jet	114	
"	7	11:54 p. m.		Calhoun street					"	False alarm	117	
"	8	4:20 a. m.		Maumee avenue					"	False alarm	27	
"	10	11:05 p. m.		St. Mary's avenue					"	False alarm	9	
"	12	7:05 a. m.	1017	Erie street	M. L. Biemer			Two story frame dwelling	"	Chimney fire		Still
"	12	7:40 a. m.		Maysville road	Reformed Orphans' Home			Straw stack	"	Boys and matches		Still
"	13	1:28 a. m.		Holman street	Pennsylvania Company			One story brick shop	"	Unknown	661	
"	13	2:30 p. m.		Wells street				Grass	"	Sparks		Still
"	15	8:12 p. m.	1206	Wells street	G. Archer			Two story frame dwelling	"	Chimney fire	114	
"	18	9:50 p. m.	624	West Wayne street	A. J. Nailer			Two story frame dwelling	"	Rubbish		Still
"	21	8:00 p. m.		South Wayne avenue				Rubbish	"	Match	75	
"	22	4:12 p. m.	124	West Main street	Henry Kappel			Three story brick store	"	Heater	162	
"	23	11:30 a. m.		Murray street	Kerr Murray Mfg. Co.			One story brick foundry	"	Torch	141	
"	25	1:30 p. m.	223	East Berry street	S. M. Foster			Three story brick store	"	Chimney	121	
"	26	1:23 a. m.	1132	Calhoun street	Harper Electric Co.	2	500	One story brick store	"	Unknown	15	
"	28	1:05 p. m.	917	Calhoun street	E. A. K. Hackett	18	11,500	Three story brick store	"	Rubbish	132	
"	29	6:45 p. m.		Bluffton road	S. M. Foster	50	50	One one-half story frame barn	"	Unknown		Still
"	29	6:45 p. m.		Bluffton road	Allen County Orphans' Home			One one-half story frame barn	"	Unknown		
"	29	8:03 p. m.		Maumee avenue	Concordia College			One story frame shed	"	Unknown	82	
May	1	8:55 a. m.	2027	Broadway	Fort Wayne Lumber Co.	150	3,000	Two story frame factory	"	Boiler	73	
"	2	8:32 p. m.	430	East Washington street	Frank Leikauf			Two story frame dwelling	"	Rubbish	23	
"	3	7:58 a. m.	1120	Calhoun street	John Salzman	76	4,000	Two story brick store	"	Oil Stove	15	
"	3	7:58 a. m.	1120	Calhoun street	H. M. Romberg			Two story brick store	"	Oil Stove	15	
"	5	2:10 a. m.		Nickel Plate yards	N. Y., C. & St. L. R. R. Co.			Two story frame coal docks	"	Unknown	57	
"	5	7:05 p. m.	1016	Broadway	Mrs. Strasser			One story frame dwelling	"	Stove pipe	135	
"	5	9:30 p. m.		Nickel Plate yards	N. Y., C. & St. L. R. R. Co.			Two story frame coal docks	"	Sparks		Still
"	6	7:52 p. m.		Pontiac street					"	False alarm	49	
"	7	6:10 a. m.	2214	Hanna street	Mrs. Harber	98	1,000	Two story frame dwelling	"	Gasoline stove	46	
"	7	8:00 a. m.	816	Lavina street	Christ Seibold	35	1,700	Two story frame dwelling	"	Sparks	135	
"	7	4:05 p. m.	1116	Calhoun street	Frank E. Dougher			Fence	"	Sparks	132	
"	7	10:12 p. m.	457	St. Martin's street	Henry Lageman	25	50	One story frame barn	"	Incendiary	47	
"	8	9:35 p. m.	242	Masterson avenue	H. Borbek			Two story frame dwelling	"	Chimney fire		Still
"	10	1:37 p. m.	909	Edgewater avenue	Miss Andrews			Two story frame dwelling	"	Furnace		Still
"	11	10:06 p. m.		Harrison and Lewis streets				Rubbish	"	Match	132	
"	12	11:35 p. m.	133	West Columbia street	Byron Hattersley	438	2,000	Two story brick saloon	"	Stove	62	
"	12	11:35 p. m.	133	West Columbia street	Centlivre Brewing Co.	290	600	Two story brick saloon	"	Stove	62	
"	12	11:35 p. m.	133	West Columbia street	A. C. Prince	106	450	Two story brick saloon	"	Stove	62	
"	13	1:45 p. m.	1315	Calhoun street	Charles Dean			Two story brick store	"	Chimney fire	135	
"	14	8:50 a. m.		West Main street	Fred Eckart Packing Co.	73	500	Two story frame ice house	"	Sparks	57	
"	14	11:15 a. m.	621	Calhoun street	John Moritze	16	1,000	Three story brick store	"	Gas explosion		Still
"	14	11:18 a. m.	313	Leith street	Mrs. Junk	30	1,000	Two story frame dwelling	"	Chimney	147	
"	14	11:45 a. m.	1330	Calhoun street	F. Casso			Rubbish	"	Match		Still
"	14	12:45 p. m.	717	Putnam street	W. E. Young	10	800	Two story frame dwelling	"	Chimney	113	
"	14	2:30 p. m.		Washington street	St. John's Reformed church			One story brick church	"	Rubbish	132	
"	14	5:26 p. m.	708	St. Mary's avenue	John Homes			Two story frame dwelling	"	Sparks	9	
"	15	12:32 p. m.		Coombs street	Nickel Plate R. R. Co.			Car	"	Sparks	127	
"	15	6:59 p. m.	806	Columbia avenue	A. M. Baxter			Rubbish	"	Match	124	
"	16	6:20 a. m.	1530	Wells street	H. Monroe			Two story brick dwelling	"	Gasoline	114	
"	16	10:07 a. m.	834	Greeley street	W. Bierbaum	13	1,050	One one-half story fr. dwelling	"	Chimney	155	
"	19	11:52 a. m.	1121	Jefferson street	George Quidor			One one-half story frame barn	"	Hot ashes	135	
"	20	8:05 a. m.	33	Wagner street	Meiser estate	150	500	Two story frame dwelling	"	Chimney		Still
"	20	8:05 a. m.	33	Wagner street	M. Z. Girard	50	400	Two story frame dwelling	"	Chimney		Still
"	22	12:37 a. m.	1219	East Washington street	John H. Hartman	65	100	One one-half story frame barn	"	Incendiary	127	
"	22	1:38 a. m.	1210	Erie street	Frank Dickerson	50		One story frame shed	"	Incendiary	84	
"	22	1:38 a. m.	1215	Erie street	Geo. Herber	50	50	One one-half story frame barn	"	Incendiary	84	
"	22	1:38 a. m.	1209	East Wayne street	F. Elliott	100	100	One one-half story frame barn	"	Incendiary	84	
"	22	2:45 p. m.		Hanover street	M. Goldberger			Rubbish	"	Sparks		Still
"	23	8:15 p. m.	1123	West Wayne street	I. W. Bell	10	3,500	Two story brick dwelling	"	Gasoline	137	
"	25	10:10 a. m.		Van Buren street	Hoffman Bros.			One one-half sty. brk. str. room	"	Sparks	53	
"	25	3:00 p. m.	1523	Cass street	J. A. Bushman			Two story frame barn	"	Matches	114	
"	26	11:38 p. m.	2301	Gay street	H. P. Scherer	81	2,000	Two story frame grocery	"	Electric wires	46	
"	26	11:38 p. m.	2301	Gay street	Charles Dickmeyer	292	2,100	Two story frame grocery	"	Electric wires	46	
"	27	12:45 a. m.		Calhoun street	H. Wiebke			Three story brick store	"	Chimney fire	62	
"	28	10:32 a. m.	328	West Berry street	Mrs. Lowry	6	4,000	Two story brick dwelling	"	Oil stove	132	
"	28	10:50 a. m.	427	Montgomery street	Henry Honeck	12	850	One one-half story fr. dwelling	"	Chimney	121	
"	28	8:25 p. m.	631	Calhoun street	A. L. Riegel			Three story brick store	"	Chimney fire	162	
"	29	12:08 p. m.		Fairfield avenue				Grass	"	Rubbish fire	75	
"	29	8:42 p. m.	1018	Fairfield avenue	Tom Snook	225	750	Two story frame shop	"	Unknown	32	
"	30	10:19 a. m.	914	West Jefferson street	Mrs. Germain			One story frame dwelling	"	Furnace	135	
"	31	11:50 p. m.		Fletcher avenue	Ft. W., V. W. & L. Trac. Co.			Car	"	Electric wires	82	
June	1	2:10 p. m.		Illinois road	Charles Gets	1,000	1,000	Two story frame barn	"	Matches		Still
"	3	2:45 p. m.		Gay street				Bridge	"	Sparks		Still
"	3	5:29 p. m.	1127	Barthold street	Henry Leinker	150	300	One one half story fr. dwelling	"	Oil stove	13	
"	3	5:29 p. m.	1127	Barthold street	John Benward	50		One one-half story fr dwelling	"	Oil stove	13	
"	4	2:27 a. m.	1311	Maumee avenue	Bernard Schele	200	200	One one-half story frame barn	"	Incendiary	27	
"	4	2:27 a. m.	1313	Maumee avenue	Christ Eiert	134	200	Two story frame barn	"	Incendiary	27	
"	4	2:27 a. m.	1305	Maumee avenue	Gregory Lauer	315	1,400	Two story frame barn	"	Incendiary	27	
"	4	2:27 a. m.	1035	Walter street	Wm. Sarlfrank	206	600	Two story fr. dwelling and barn	"	Incendiary	27	
"	4	3:00 a. m.	2321	Winter street	W. Brown	1,068	1,300	One story frame meat market	"	Incendiary	48	
"	10	1:45 a. m.	1123	Barthold street	Henry Baade	130	1,000	Two story frame dwelling	"	Unknown	114	
"	10	1:45 a. m.	1123	Barthold street	Geo. Decker	100		Two story frame dwelling	"	Unknown	114	
"	10	1:45 a. m.	1125	Barthold street	Henry Franke	120	800	Two story frame dwelling	"	Unknown	114	
"	15	2:30 p. m.	230	East Columbia street	F. Jolley			Three story brick grocery	"	Gasoline stove	114	
"	15	9:10 p. m.		St. Mary's avenue					"	False alarm	9	
"	15	11:18 p. m.	1407	East Washington street	H. Scherman	15	600	One one-half story fr. dwelling	"	Hot ashes	81	
"	16	3:12 p. m.	1318	Erie street	C. C. Walda	300	400	Two story frame shop	"	Sparks	81	
"	16	3:12 p. m.	1318	Erie street	Adams & Taylor Machine Co.	135	1,000	Two story frame shop	"	Sparks	81	
"	16	3:40 p. m.	229	East Lewis street	Mrs. Moellering	50		One story brick wood house	"	Incendiary	64	
"	17	1:40 a. m.		West Main street					"	Gasoline	114	
"	18	10:37 p. m.	443	Masterson avenue	R. L. Romy	50	750	Two story frame barn	"	Gasoline stove	213	
"	21	9:35 p. m.	508	Madison street	Mrs. Bensman	50	2,050	One story frame barn	"	False alarm	54	
"	23	7:50 a. m.	626	Harrison street	Wm. E. Stockwell			Two story brick drug store	"	Sparks		Still
"	25	11:27 a. m.	425	Huffman street	Samuel Frederick			One one-half story fr. dwelling	"	Unknown	121	
"	26	4:20 a. m.		Wallace street	John H. Bass			One story brick foundry	"	Lightning	18	
"	27	3:50 p. m.		East Suttenfield street				Grass	"	Fire works	43	
"	27	6:58 p. m.	1922	Hanna street	Wm. Goerger	260	1,500	Two story frame drug store	"	Incendiary	42	
"	27	6:58 p. m.	1922	Hanna street	C. S. Fair	600	1,200	Two story frame drug store	"	Fire works	43	
"	29	7:27 p. m.		Lafayette street				Pole	"	Electric wires	47	
"	30	12:16 p. m.	120	Brooklyn avenue	John Frentzel			Two story frame dwelling	"	Sparks	132	
July	1	11:20 p. m.		St. Mary's avenue					"	False alarm	9	
"	4	6:22 a. m.	405	DeWald street	Henry Loos			One story frame saloon	"	Gasoline stove	47	
"	4	4:52 p. m.	908	West Main street	H. L. Studer			One one-half story frame barn	"	Fire works	135	
"	4	8:18 p. m.		Fairfield avenue					"	False alarm	79	
"	5	4:48 p. m.	1048	Glasgow avenue	A. M. Warman	100	300	Two story frame barn	"	Unknown	86	
"	5	4:48 p. m.	1052	Glasgow avenue	Mrs. Langenour			Two story frame barn	"	Sparks	73	
"	5	10:50 p. m.		Scott avenue	B. S. Thompson			One story frame shed	"	Sparks	34	
"	6	12:15 p. m.	1107	Broadway	Mrs. Keel			One story frame store	"	Unknown	44	

	16	6:20 a. m.	1530	Wells street	H. Monroe			Two story brick dwelling	"	Gasoline	114	
	16	10:07 a. m.	834	Greeley street	W Bierbaum	13	1,050	One one-half story fr. dwelling	"	Chimney	155	
"	19	11:52 a. m.	1121	Jefferson street	George Quidor			One one-half story frame barn	"	Hot ashes	135	
"	20	8:05 a. m.	33	Wagner street	Meiser estate	150	500	Two story frame dwelling	"	Chimney		Still
"	20	8:05 a. m.	33	Wagner street	M. Z. Girard	50	400	Two story frame dwelling	"	Chimney		Still
"	22	12:37 a. m.	1219	East Washington street	John H. Hartman	65	100	One one-half story frame barn	"	Incendiary	127	
"	22	1:38 a. m.	1210	Erie street	Frank Dickerson	50		One story frame shed	"	Incendiary	84	
"	22	1:38 a. m.	1216	Erie street	Geo. Herber	50	50	One one-half story frame barn	"	Incendiary	84	
"	22	1:38 a. m.	1209	East Wayne street	F. Elliott	100	100	One one-half story frame barn	"	Incendiary	84	
"	22	2:45 p. m.		Hanover street	M. Goldberger			Rubbish	"	Sparks		Still
"	23	8:15 p. m.	1123	West Wayne street	J. W. Bell	10	3,500	Two story brick dwelling	"	Gasoline	135	
"	25	10.10 a. m.		Van Buren street	Hoffman Bros.			One one-half sty. brk str. room	"	Sparks	53	
"	25	3:00 p. m.	1523	Cass street	J. A. Bushman			Two story frame barn	"	Matches	111	
"	26	11:38 p. m.	2301	Gay street	H. P. Scherer	81	2,000	Two story frame grocery	"	Electric wires	46	
"	26	11:38 p. m.	2301	Gay street	Charles Dickmeyer	292	2,100	Two story frame grocery	"	Electric wires	46	
"	27	12.45 a. m.		Calhoun street	H. Wiebke			Three story brick store	"	Chimney fire	62	
"	28	10:32 a. m.	328	West Berry street	Mrs. Lowry	6	4,000	Two story brick dwelling	"	Oil stove	132	
"	28	10:50 a. m.	127	Montgomery street	Henry Honeck	12	850	One one-half story fr. dwelling	"	Chimney	121	
"	28	8:25 p. m.	631	Calhoun street	A L Riegel			Three story brick store	"	Chimney fire	162	
"	29	12:08 p. m.		Fairfield avenue				Grass	"	Rubbish fire	75	
"	29	8:42 p. m.	1018	Fairfield avenue	Tom Snook	225	750	Two story frame shop	"	Unknown	32	
"	30	10:19 a. m.	914	West Jefferson street	Mrs. Germain			One story frame dwelling	"	Furnace	135	
"	31	11:50 p. m.		Feltcher avenue	Ft. W., V W. & L Trac. Co.			Car	"	Electric wires	82	
June	1	2:10 p. m.		Illinois road	Charles Gets	1,000	1,000	Two story frame barn	"	Matches		Still
"	3	2:45 p. m.		Gay street				Bridge	"	Sparks		Still
"	3	5:29 p. m.	1127	Barthold street	Henry Leinker	150	300	One one half story fr. dwelling	"	Oil stove	13	
"	3	5:29 p. m.	1127	Barthold street	John Benward	50		One one-half story fr. dwelling	"	Oil stove	13	
"	4	2:27 a. m.	1311	Maumee avenue	Bernard Schele	200	200	One one-half story frame barn	"	Incendiary	27	
"	4	2:27 a. m.	1313	Maumee avenue	Christ Elett	134	200	Two story frame barn	"	Incendiary	27	
"	4	2:27 a. m.	1305	Maumee avenue	Gregory Lauer	315	1,100	Two story frame barn	"	Incendiary	27	
"	4	2:27 a. m.	1035	Walter street	Wm Sarifrank	206	600	Two story fr. dwelling and barn	"	Incendiary	27	
"	4	3:00 a. m.	2321	Winter street	W Brown	1,068	1,300	One story frame meat market	"	Incendiary	48	
"	10	1:45 a. m.	1123	Barthold street	Henry Baade	130	1,000	Two story frame dwelling	"	Unknown	114	
"	10	1:45 a. m.	1123	Barthold street	Geo. Decker	100		Two story frame dwelling	"	Unknown	114	
"	10	1:45 a. m.	1125	Barthold street	Henry Franke	120	800	Two story frame dwelling	"	Unknown	114	
"	15	2:30 p. m.	230	East Columbia street	F. Jolley			Three story brick grocery	"	Gasoline stove	114	
"	15	9:10 p. m.		St. Mary's avenue					"	False alarm	9	
"	15	11:18 p. m.	1407	East Washington street	H. Scherman	15	600	One one-half story fr. dwelling	"	Hot ashes	81	
"	16	3:12 p. m.	1318	Erie street	C. C. Walda	300	400	Two story frame shop	"	Sparks	81	
"	16	3:12 p. m.	1318	Erie street	Adams & Taylor Machine Co.	135	1,000	Two story frame shop	"	Sparks	81	
"	16	3:40 p. m.	229	East Lewis street	Mrs. Moellering	50		One story brick wood house	"	Incendiary	64	
"	17	1:40 a. m.		West Main street					"	Gasoline	114	
"	18	10:37 p. m.	443	Masterson avenue	R. L. Romy	50	750	Two story frame barn	"	Gasoline stove	213	
"	21	9:35 p. m.	508	Madison street	Mrs. Bensman	50	2,050	One story frame barn	"	False alarm	54	
"	23	7:50 a. m.	626	Harrison street	Wm. E. Stockwell			Two story brick drug store	"	Sparks		Still
"	25	11:27 a. m.	425	Huffman street	Samuel Frederick			One one-half story fr. dwelling	"	Unknown	121	
"	26	4:20 a. m.		Wallace street	John H. Bass			One story brick foundry	"	Lightning	18	
"	27	3:50 p. m.		East Suttenfield street				Grass	"	Fire works	13	
"	27	6:58 p. m.	1922	Hanna street	Wm. Boerger	260	1,500	Two story frame drug store	"	Incendiary	42	
"	27	6:58 p. m.	1922	Hanna street	C. S. Fair	600	1,200	Two story frame drug store	"	Fire works	43	
"	29	7:27 p. m.		Lafayette street				Pole	"	Electric wires	47	
"	30	12:16 p. m.	120	Brooklyn avenue	John Frentzel			Two story frame dwelling	"	Sparks	132	
July	1	11:20 p. m.		St. Mary's avenue					"	False alarm	9	
"	4	6:22 a. m.	405	DeWald street	Henry Loos			One story frame saloon	"	Gasoline stove	17	
"	4	4:52 p. m.	908	West Main street	H. L. Studer			One one-half story frame barn	"	Fire works	135	
"	4	8:18 p. m.		Fairfield avenue					"	False alarm	76	
"	5	4:48 p. m.	1048	Glasgow avenue	A. M. Warman	100	300	Two story frame barn	"	Unknown	86	
"	5	4:48 p. m.	1052	Glasgow avenue	Mrs. Langenour			Two story frame barn	"	Unknown	86	
"	5	10:50 p. m.		Scott avenue	B S. Thompson			One story frame shed	"	Sparks	73	
"	6	12:45 p. m.	1107	Broadway	Mrs. Keel			One story frame store	"	Sparks	34	
"	8	5:20 p. m.	731	East Washington street	Joseph Wick			One story frame barn	"	Unknown	24	
"	10	1:35 a. m.	42	Lawton Place	L. W. Williams	1,000	1,000	One one-half story frame barn	"	Unknown	111	
"	10	1:35 a. m.	40	Lawton Place	Louis DeLaGrange	500	500	Two story frame dwelling	"	Unknown	114	
"	10	1:35 a. m.		Riverside avenue	Frank Charton			One one-half story frame barn	"	Unknown	114	
"	11	8:34 p. m.	136	East Berry street	Citizens' Trust Co.			Three story brick office	"	Sparks		Still
"	12	1:50 p. m.	1013	Wells street	City Trucking Co.	9,000	9,000	Three story frame barn	"	Unknown	12	
"	12	1:50 p. m.	1010	Wells street	Higgins' Ice Co.	385	600	Two story frame barn	"	Unknown	12	
"	12	1:50 p. m.	1101	Wells street	Dr. C. W. Gordon	325	1,000	Two story frame dwelling	"	Unknown	12	
"	12	1:50 p. m.		Wells street	Weil Bros & Co.	123	7,000	Two story brick store	"	Unknown	12	
"	12	1:50 p. m.		Fairmount street	Wm. Finney	100	1,200	Two story frame dwelling	"	Unknown	12	
"	13	4.05 a. m.	1013	Wells street	City Trucking Co.			Three story frame barn	"	Sparks		Still
"	13	9:18 a. m.	603	Knitters avenue	Charles Schilling	20	1,000	Two story frame dwelling	"	Gasoline stove	57	
"	13	6:08 p. m.	2317	Oliver street	Mrs. Bates			One one-half story fr. dwelling	"	Stove	48	
"	13	7:30 p. m.		North Barr street				Rubbish	"	Sparks		Still
"	14	7:16 p. m.	407	West DeWald street	W. Batback			Two story frame dwelling	"	Gasoline stove	75	
"	16	6:15 p. m.	609	Masterson avenue	A. Penningroth			Two story frame dwelling	"	Oil stove	43	
"	18	4:46 p. m.	221	West Superior street	I. M. Moderwell	75	400	One one-half story fr. dwelling	"	Oil stove	114	
"	18	4:46 p. m.	221	West Superior street	Charles Kloepper	50		One one-half story fr. dwelling	"	Oil stove	114	
"	19	5:48 a. m.	1307	Zollars avenue	Jacob Feichter			Two story frame dwelling	"	Chimney	78	
"	19	4:55 p. m.	320	East DeWald street	Wm. Goodfellow			One one-half story brick barn	"	Matches	47	
"	19	6.55 p. m.	1223	Barr street	G. Bavis			Two story frame dwelling	"	Gasoline		Still
"	20	4:15 p. m.	2405	Webster street	W. H. Bingham			Two story frame dwelling	"	Gasoline stove	75	
"	21	8:10 p. m.	1308	Winter street	Frank Archer	25	1,000	Two story frame dwelling	"	Lamp	82	
"	24	1:43 a. m.	1824	Smith street	John H. Bass	27	800	One one-half story fr. dwelling	"	Unknown	45	
"	24	1:43 a. m.	1824	Smith street	Al. Curtis	115	800	One one-half story fr. dwelling	"	Unknown	45	
"	25	8:06 p. m.	920	Francis street	John Blaising			One story frame shed	"	Match	24	
"	26	12:58 a. m.	205	East Superior street	A. L. Martin	106	1,000	Two story frame dwelling	"	Lamp	114	
"	26	12:58 a. m.	205	East Superior street	Mary Malone	287	450	Two story frame dwelling	"	Lamp	114	
"	26	2:03 p. m.		Murray street	Olds Wagon Works	200	2,000	One story frame store room	"	Paint works	17	
"	27	2:06 a. m.		Harrison street	Home Telephone Co.			Pole	"	Electric wires	132	
"	27	3:35 p. m.		Wayne and Nelson streets	O. N. Foster			Grass	"	Sparks		Still
"	30	8:10 a. m.		West Superior street	Ft. Wayne Foundry & Mach. Co	4,500	5,000	Two one-half story brick shop	"	Unknown	114	
"	31	7:27 p. m.	1051	Wabash avenue	Arthur Worman			Two story frame dwelling	"	Gasoline stove	127	
Aug.	1	2:43 a. m.	1326	East Wayne street	C. H. Rose	224	350	One one-half story frame barn	"	Incendiary	81	
"	1	2:43 a. m.	1325	East Washington street	Fred Gompart	20	50	One one-half story frame barn	"	Incendiary	81	
"	1	9:30 p. m.		Spy Run avenue	C L Centlivre Brewing Co.	1,000	1,000	Two story frame storage room	"	Unknown		Still
"	5	7:30 a. m.		Walton avenue				Rubbish	"	Sparks		Still
"	5	11:05 p. m.	822	East Jefferson street	Mrs. Barbour			One story frame dwelling	"	Electric wires	24	
"	12	5:17 p. m.	1115	Lake avenue	I. Ross	15	1,000	Two story frame dwelling	"	Unknown	125	
"	15	6:25 p. m.		Spy Run avenue	Mrs. J. R. Freeman			Two story frame dwelling	"	Spontaneous combust.		Still
"	15	9:40 p. m.		Spy Run avenue	C. L. Centlivre Brewing Co.			Boxes	"	Incendiary	114	
"	16	10:30 a. m.	2842	Lafayette street	Wm Hambrock	100	200	Two story frame barn	"	Unknown	147	
"	17	1:18 p. m.	2712	Fox avenue	E M. Anderson			One story frame barn	"	Matches	79	
"	17	1:25 p. m.	626	Harrison street	Gordon & Sherarder			Two story brick drug store	"	Matches	114	
"	20	6:20 a. m.		Barr and Holman streets	Electric Light Co.			Pole	"	Electric wires		Still
"	21	8:52 p. m.	1830	Calhoun street	Henry Baral	10	600	One story frame saloon	"	Gasoline stove	17	
"	22	6:16 p. m.	1801	Force street	George King			Two story frame dwelling	"	Fumigating house	43	
"	27	2:36 a. m.	1102	Calhoun street	Hedekin Estate	64	450	One story frame saloon	"	Unknown	15	
"	27	2:36 a. m.	1102	Calhoun street	J. L. Lorenz	100	500	One story frame saloon	"	Unknown	15	
"	29	6:04 a. m.	218	West Wayne street	Dr. Niermann	171	300	Two story brick barn	"	Smoking	115	
"	29	10:15 a. m.	524	East Lewis street	John Crieb	40	1,400	Two story frame dwelling	"	Sparks	25	
"	30	9:40 a. m.	314	Brooklyn avenue	Pennsylvania Co.			Two story frame dwelling	"	Gasoline stove	132	
Sept.	1	4:07 p. m.	822	Calhoun street	Mrs. Heller	22	4,000	Three story brick store	"	Unknown		Still
"	2	7:45 p. m.	1404	McClellan street	James Fox			Two story frame dwelling	"	Unknown	31	
"	6	7:25 p. m.	1316	Maple avenue	Mrs. Randall			Rubbish	"	Match	73	
"	6	9.45 p. m.		East Columbia street	S. M. Foster			Rubbish	"	Match		Still
"	8	9.25 a. m.	1415	St. Mary's avenue	P. Schwalen			One one-half story frame barn	"	Unknown	212	
"	10	10.00 p. m.	1205	Van Buren street	Frank Warner	85	100	Two story frame barn	"	Hot ashes	135	
"	13	3:08 p. m.		Glasgow avenue	G. H. Berghoff			Cinders	"	Sparks		Still
"	14	3:00 p. m.		Barr street				Rubbish	"	Sparks		Still
"	15	3:18 p. m.		Beaver and Organ avenues				Grass	"	Match		Still
"	16	1:35 p. m.		East Berry street				Grass	"	Sparks		Still
"	17	3:00 a. m.	730	West Wayne street	Edward F. Sites	200	200	Two story frame barn	"	Unknown	135	
"	18	5:07 a. m.	2005	Maumee avenue	Wm. Holterman	350	1,000	One story brick grocery	"	Unknown	86	
"	18	5:07 a. m.	2005	Maumee avenue	Reinking Bros	875	1,000	One story brick grocery	"	Unknown	86	
"	20	3:57 a. m.	1115	Wells street	Mrs M. T. Marr			Two story frame dwelling	"	Gasoline stove	12	
"	22	7:55 p. m.		West of city limits	Rockhill Bros.	1,575	3,000	Two story frame barns	"	Lantern	73	
"	22	8:50 p. m.	1112	Broadway	Nestel Estate	3	500	One story frame store	"	Unknown	34	
"	22	8 50 p. m.	1112	Broadway	A. Keller			One story frame store	"	Unknown	34	
"	25	10:18 p. m.	920	Hayden street	Noble Machine Co.			Platform	"	Sparks	28	
"	28	2:07 p. m.	907	Calhoun street	Central Hotel			Three story brick hotel	"	Chimney		Still
Oct.	3	10:20 p. m.		St Mary's avenue					"	False alarm	9	
"	4	1:00 p. m.		Glasgow avenue	G A Berghoff			Cinders				Still
"	8	10:30 a. m.	718	West Wayne street	A. B. Jackson			One one-half story frame barn	"	Hot ashes	138	
"	8	5:36 p. m.		Maumee avenue	Concordia College			Three story brick college	"	Unknown	27	
"	8	6:07 p. m.	332	Superior street	M. Metcalf			One story frame shed	"	Rubbish fire	14	
"	14	3:45 a. m.	608	West Jefferson street	Wm. P. Kindt	98	1,100	One story frame tailor shop	"	Electric flat iron	34	
"	14	3:45 a. m.	60.	West Jefferson street	W. Kayser			One story frame tailor shop	"	Electric flat iron	34	
"	14	3:43 p. m.	1210	Maple avenue	B. W. Vesey	180	1,300	Two story frame dwelling	"	Unknown	78	
"	14	8:12 p. m.	110	West Jefferson street	Herman Michael	45	2,000	Two story brick shop	"	Unknown	15	
"	14	8:12 p. m.	110	West Jefferson street	John Koch	111	1,300	Two story brick shop	"	Unknown	15	
"	17	2:50 p. m.	1836	Hanna street	Louis Gerke			Two story frame barn	"	Rubbish fire	43	
"	18	8:54 a. m.	730	East Wayne street	Mrs. Thomas Clark	20	2,500	Two story frame dwelling	"	Gasoline stove	127	
"	18	2:56 p. m.	530	West Wayne street	Mrs. Granger			One story frame dwelling	"	Furnace	132	
"	19	6:04 p. m.		Clinton street				Rubbish	"	Match		Still
"	19	7:37 p. m.	2940	Force street	Mrs. Heuer	30	500	One one-half story fr. dwelling	"	Candle	42	
"	21	8:10 a. m.	2027	Lafayette street	V. A. Sallot			One one-half story fr. dwelling	"	Sparks	47	
"	21	9:27 a. m.	230	Brackenridge street	Mrs. Summers	48	1,600	Two story frame dwelling	"	Furnace	31	
"	21	9:27 a. m.	230	Brackenridge street	C. J. Weber	30	500	Two story frame dwelling	"	Furnace	31	
"	21	12:25 p. m.	206	Brooklyn avenue	Pennsylvania Co.			Two story frame dwelling	"	Gasoline stove	132	
"	23	11:45 p. m.	1348	Wabash avenue	Peter Potts	60	400	One story frame dwelling	"	Chimney	86	
"	26	1:13 p. m.	1348	Wabash avenue	Peter Potts	65	900	One story frame dwelling	"	Chimney	86	
"	27	9:12 p. m.	1911	Calhoun street	G. Haller	300	300	Two story brick barn	"	Unknown	17	
"	30	5:24 p. m.	1414	Clinton street	Edward Gilmartin	473	2,100	Two story brick dwelling	"	Gasoline lamp	216	
"	30	5:24 p. m.	1414	Clinton street	R B Slentz	300		Two story brick dwelling	"	Gasoline lamp	216	
"	31	10:21 p. m.		Calhoun street	James J. Hayes			Three story brick hotel	"	Chimney fire	16	
Nov.	1	5.45 p. m.	520	Lavina street	F. Peters			Two story frame dwelling	"	Chimney fire		Still
"	2	6:12 p. m.		Harrison street	Randall Wheel Co.			Automobile	"	Gasoline	62	
"	5	5:50 p. m.	741	Superior street	Wm Bierbaum	10	750	Two story frame dwelling	"	Lamp	135	
"	5	5:50 p. m.	741	Superior street	R. W. Orr	5		Two story frame dwelling	"	Lamp	135	
"	7	12:37 p. m.	423	Spy Run avenue	Ft Wayne Water Power Co.			Two story frame shed	"	Matches	114	
"	10	1:54 a. m.		Clinton and Wayne streets	Masonic Temple Association	2,987	35,000	Four story brick theater	"	Spontaneous combust'n	115	
"	10	1:54 a. m.		Clinton and Wayne streets	Frank E. Stouder	42	2,000	Four story brick theater	"	Spontaneous combust'n	115	
"	10	7:25 a. m.	501	Buchanan street	J. C. Chamberlain			Two story frame dwelling	"	Chimney	42	
"	12	4:45 a. m.	1020	Comparet street	Wm. Pape	100	500	One one-half story fr. dwelling	"	Stove	127	
"	12	4:45 a. m.	1020	Comparet street	Wm. Waltke	100	300	One one-half story fr. dwelling	"	Stove	127	
"	15	10:15 p. m.	1303	Scott avenue	J H. Feichter	35	2,000	Two story frame dwelling	"	Lamp	75	
"	15	10:15 p. m.	1303	Scott avenue	W. E. Van Ame	40	500	Two story frame dwelling	"	Lamp	75	
"	16	2:25 a. m.	2223	Winter street	R L. Romy	173	2,700	Two story frame dwelling	"	Electric wires	42	
"	16	2:25 a. m.	2223	Winter street	A. A. Berry	7	300	Two story frame dwelling	"	Electric wires	42	
"	16	5:27 p. m.	1229	Calhoun street	Martin Lill	32	3,000	Three story brick saloon	"	Chimney	116	
"	16	8:17 p. m.	823	DeWald street	B. F. Spiegel	82	1,200	Two story brick dwelling	"	Lamp explosion	74	
"	17	4:20 a. m.	1809	Fairfield avenue	Amos Bowsher	100	200	One story frame store	"	Unknown	71	
"	17	4:20 a. m.	1809	Fairfield avenue	Mrs. K. S Nagel	200	300	One story frame store	"	Unknown	71	
"	21	3:28 a. m.		Cass street	L. S. & M. S R. R. Co.			One story frame depot	"	Stove	111	
"	21	5:00 p. m.		Smith street					"	False alarm	45	
"	24	10:05 a. m.		West Jefferson street	City			Two story brick school	"	Smoke		Still
"	26	5:47 a. m.	150	East Lewis street	Charles F. Lehr	76	2,200	Two story frame dwelling	"	Stove pipe	25	
"	29	6:27 p. m.	1027	Calhoun street	Mrs. Helen Fleming	33	8,000	Four story brick store	"	Unknown	132	
"	29	6:27 p. m.	1027	Calhoun street	Heit, Miller, Lau Co.	53	2,000	Four story brick store	"	Unknown	132	
"	29	6:27 p. m.	1027	Calhoun street	Ancore Amusement Co.	75	2,000	Four story brick store	"	Unknown	132	
"	29	10:24 p. m.	524	Wallace street	Henry Busbing	25	800	Two story frame dwelling	"	Unknown	42	
"	29	10:24 p. m.	524	Wallace street	Paul J. Hanley			Two story frame dwelling	"	Unknown	42	
Dec.	1	5:34 p. m.	928	East Creighton avenue	Fred Busching	55	600	Two story brick store	"	Chimney	46	
"	2	12:22 a. m.		Calhoun street					"	False alarm	18	
"	3	6:18 a. m.	306	Montgomery street	R. N. Storey			Two story frame dwelling	"	Match	65	
"	3	11:04 p. m.		Pontiac street					"	False alarm	49	
"	4	5:45 p. m.	610	East Wayne street	Mrs. Chreman			Two story frame dwelling	"	Chimney fire		Still
"	4	10:04 p. m.		St. Mary's avenue					"	False alarm	212	
"	5	8:40 p. m.		Calhoun street	Electric Light Co.			Pole	"	Electric wires		Still
"	6	3:50 a. m.		Harrison street	Home Telephone Co			Pole	"	Electric wires		Still
"	6	6:34 p. m.	1313	Lafayette street	L. Gerke			Two story frame dwelling	"	Unknown	65	
"	7	7:13 p. m.	454	East Lewis street	C. W Axt			One one-half story fr. dwelling	"	Chimney fire		Still
"	10	11:32 a. m.	712	Barr street	Jacob Funk			Three story brick store	"	Gasoline stove	121	
"	12	6:20 a. m.	818	Barr street	Fred Bicknese			Three story brick saloon	"	Gasoline stove		Still
"	12	8:05 a. m.	607	Calhoun street	Henry Wiebke	47	1,100	Three story brick restaurant	"	Range		Still
"	12	4:25 p. m.		Thompson avenue				Grass	"	Sparks		Still
"	13	10:22 a. m.	1428	Boone street	August Neff	40	1,000	One story frame dwelling	"	Chimney		Still
"	14	5:54 p. m.	219	East Main street	Charles Pfeiffer	19	4,500	Three story brick saloon	"	Gasoline stove	121	
"	14	5:54 p. m.	219	East Main street	W. H. Nickels			Three story brick saloon	"	Gasoline stove	121	
"	15	2:30 p. m.	1324	Hanna street	Albert Joyce	135	250	One one-half story fr. dwelling	"	Chimney	25	
"	18	8:53 a. m.	1209	High street	Elmer Bates			Two story frame dwelling	"	Stove	114	
"	20	5:10 a. m.	2122	Oliver street	Mrs. Felt	520	1,000	Two story frame dwelling	"	Rubbish	18	
"	20	5:10 a. m.	2124	Oliver street	Wm. Korte	50	1,000	Two story frame dwelling	"	Rubbish	48	
"	22	11:53 a. m.	1303	Maple avenue	Valentine Gutermuth	53	4,500	Two story frame barn	"	Unknown	78	
"	24	11:45 p. m.		Harrison street	P. A. Randall			Five story brick store	"	Chimney fire	62	
"	27	11:20 a. m.	1212	Calhoun street	Mrs. Sauser	25	2,000	Two story brick Casino	"	Electric wires	116	
"	27	11:20 a. m.	1212	Calhoun street	E. Crabb			Two story brick Casino	"	Electric wires	116	
"	28	5:05 p. m.	114	East Berry street	People's Store			Four story brick store	"	Chimney fire	121	
"	29	4:52 p. m.	912	West Creighton avenue	Amos R. Walter			Two story frame dwelling	"	Gasoline stove	75	
"	30	12:20 a. m.	817	Pontiac street	Fred Bauer	75	300	One story frame barber shop	"	Match	49	
"	30	12:20 a. m.	817	Pontiac street	I. E. Hendricks	20		One story frame barber shop	"	Match	49	
"	31	12:01 p. m.	703	West Berry street	Peter Smyser			Two story brick dwelling	"	Oil can	135	
"	31	12:01 p. m.	703	West Berry street	Wm. Cooper			Two story brick dwelling	"	Oil can	135	
"	31	6:08 p. m.	612	Organ avenue	Frank Gerbert			One one-half story fr. dwelling	"	Chimney fire	176	
"	31	10:53 p. m.		Pontiac street					"	False alarm	49	

ENGINE HOUSE No. 7

NAME	POSITION	AGE	NATIVITY	HEIGHT Ft. In.	WEIGHT Pounds
A. J. Baker.....	Captain....	48	Indiana. ..	5 9½	200
C. H. Schultz.....	Engineer ..	33	Indiana....	5 8½	175
Jarvis M. Clark.....	Driver.....	40	Indiana....	5 11	200
Charles S. Harris ..	Driver.....	33	Ohio.	5 9¾	190
Adam S. Haag.....	Hoseman ..	38	Pennsylv'a	5 11¼	210
Edward Henschen .	Hoseman ..	39	Indiana....	5 11½	195

ENGINE HOUSE No. 8

NAME	POSITION	AGE	NATIVITY	HEIGHT Ft. In.	WEIGHT POUNDS
John F. Huber.....	Captain....	45	Indiana....	6 1	200
W. H. Donlon.....	Engineer ..	41	New York..	5 9½	175
Louis Reiter	Driver....	35	Indiana....	6 1	190
Robert A. Dean....	Driver.....	36	Ohio.....	5 8	165
Theodore Kiep.....	Hoseman ..	40	Germany ..	5 8	190
Wm. Bandt.....	Hoseman ..	31	Indiana.. .	5 8	160

Location of Fire Alarm Boxes

9—St. Mary's avenue and Burgess street.
12—Wells street and L. S. railroad.
13—High and Clark streets.
14—Superior and Ewing streets.
15—Calhoun and Jefferson streets.
16—Calhoun and Railroad streets.
17—Calhoun and Williams streets.
18—Calhoun and Leith streets.
23—Washington and Clay streets.
24—Washington and Harmer streets.
25—Lewis and Hanna streets.
26—Summit and Division streets.
27—Maumee avenue and Schick street.
28—Hayden and Francis streets.
29—Ohio and Eliza streets.
31—Douglas avenue and Webster street.
32—Jefferson and Griffith streets.
34—Jefferson street and Broadway.
35—Washington and Van Buren streets.
36—Union and Lavina streets.
37—Broadway and Wall street.

38—Washington and College streets.
39—Wall and Nelson streets.
41—Olds & Sons' works.
42—No. 2 Engine House.
43—Hanna and Wallace streets.
45—Grant and Smith streets.
46—Hanna street and Creighton avenue.
47—Lafayette and DeWald streets.
48—Creighton avenue and Thomas street.
49—John and Pontiac streets.
51—Berry and Webster streets.
52—Main and Griffith streets.
53—Main and Van Buren streets.
54—Main and Cherry streets.
56—Boone and Osage streets.
57—No. 7 Engine House.
58—Berry and Union streets.
61—Berry and Court streets.
62—Harrison and Columbia streets.
63—Clinton and Columbia streets.
64—Barr and Madison streets.
65—Barr and Holman streets.
67—Pittsburg power station, Lafayette street.
71—Fairfield avenue and Bass street.
72—Butler street and Hoagland avenue.
73—Broadway and Taylor street.
74—Fox and DeWald streets.
75—No. 8 Engine House.
76—Fairfield avenue, between Creighton avenue and Pontiac.
78—Broadway and Ferguson street.

79—Shawnee and Home avenues.
81—Wayne and Walter streets.
82—Lewis and Lillie streets.
83—Washington street and Grant avenue.
84—Coombs and Liberty streets.
86—Wabash and Maumee avenues.
87—Grant street and Wabash R. R.
89—East yards, P. Ft. W & C. R. R.
93—Jenny Electric Light & Power Co., Spy Run
112—Third and Ehrman streets
114—No. 6 Engine House.
115—Calhoun and Wayne streets.
116—Calhoun street and Douglas avenue.
117—Calhoun street and Creighton avenue.
121—Central Engine House.
123—Columbia street and Nickel Plate R. R.
124—Old Fort and Columbia avenue.
125—Lake avenue and Oneida street.
127—No. 4 Engine House.
128—Pennsylvania round house, Gay street.
132—No. 3 Engine House.
135—No. 5 Engine House.
136—Fort Wayne Electric Co., Broadway.
141—Clinton and Murray streets.
147—Lafayette and Pontiac streets.
148—Western Gas Construction Co.
152—Wayne and Fulton streets.
162—Main and Calhoun streets.
176—Fort Wayne Organ Co., Fairfield avenue.
178—Broadway and Thompson street.

212—St. Mary's avenue and Spring street.
213—Wells and Huffman streets.
214—Harrison and Fourth streets.
216—Clinton and Chestnut streets.

Report of

City Weighmaster

1906

Report of City Weighmaster

FORT WAYNE, IND., January 1st, 1907.

To the Board of Public Safety.

GENTLEMEN :—I hereby submit a report showing the amounts collected by me for weighing performed on the City Scales during the year 1906, to have been as follows:

January	$ 171 10
February	157 70
March	141 80
April	138 80
May	140 50
June	166 00
July	151 00
August	166 30
September	162 90
October	226 90
November	180 10
December	140 40
Total	$1,943 50

These amounts have been turned over by me to the City Controller, and I hold his receipt for same.

Respectfully submitted,

PATRICK RYAN,
City Weighmaster.

Report

City Marketmaster

1906

Report of City Marketmaster

FORT WAYNE, IND., January 1st, 1907.

To the Board of Public Safety.

GENTLEMEN:—The revenue derived from the City Market during the year 1906 was as follows:

On annual sale of market stands	$ 941 75
On daily collections	437.20
Total	$1,374 45

This amount has been deposited with the City Controller and I hold his receipt for the same.

Respectfully,

WM. ROPA,
Marketmaster.

Report of Health Department

FORT WAYNE, INDIANA, January 1st, 1907.

To Wm. J. Hosey, Mayor of Fort Wayne, Ind.

SIR:—Herewith is submitted the report of the Health Department for the year ending December 31, 1906:

At the beginning of the year the Board of Health organized and elected Dr. H. O. Bruggeman secretary and executive officer. The employes of the previous administration were all retained. The results obtained by the work of the year are highly gratifying, because the general sanitary condition of Fort Wayne is now above the average for similarly situated cities of the same size.

To complete the efficiency of the department and promote the health of the municipality the following suggestions are urged as being desirable, viz.:

1st. The appointment of a meat and dairy inspector.

2d. The daily flushing of the paved streets and sprinkling of the unpaved streets.

3d. The appointment of an additional sanitary officer.

The desirability of having all meats intended for human consumption slaughtered under the supervision of a competent inspector is now recognized by every one who reads the daily papers. The fact that Fort Wayne meat dealers may violate the sanitary statutes is attested by the fact that an analysis of nine samples of sausage collected from various dealers showed three adulterated with borax and one with sulphite of sodium. The department knows that meat slaughtered under the dirtiest and most unsanitary of methods is now being sold in this city, and we have every reason to believe that hogs which have been fat-

tened upon the carcasses of dead and diseased horses are being consumed by our citizens. The need of the inspector of dairies is evidenced by the mortality records, which show that during the year thirty-seven children under two years of age died of diarrhoeal diseases. This means in brief that thirty-seven lives have been sacrificed to a dirty milk supply.

The dust of the city streets being composed of sputum, manure, etc., must of necessity be a carrier of disease. The elimination of a considerable percentage of communicatable diseases can be accomplished by having daily flushings of all paved streets and the sprinkling of those which are unpaved. We believe this should be done by the municipal authorities.

The great need of an additional sanitary officer has been referred to in so many previous reports as to scarcely need mention at this time.

FINANCIAL STATEMENT OF DEPARTMENT.

Salaries of two sanitary officers	$1,440 00
Salary of clerk	300 00
Laboratory paraphernalia	193 84
Incidentals of department	111 83
Prevention of contagious disease	2,928 35
Total	$4,974 12

The chief items making up the expenditures under the above headings were as follows:

LABORATORY PARAPHERNALIA

	Jan.	Feb.	March	April	May	June	July	Aug.	Sept	Oct.	Nov.	Dec.	Total
Microscope & Accessories..	...	99.00	....	.	....	....	....	....	.	....	. .	...	99.00
Glassware and Supplies	.35	4.20	2.59	.	14 01	19 00	14 00	12 96	.	3.75	20 68	3.30	94.84
Total ...	35	103 20	2.59		14 41	19 00	14 00	12 96		3 75	20 68	3.30	193.84

INCIDENTALS

	Jan.	Feb.	March	April	May	June	July	Aug.	Sept.	Oct.	Nov.	Dec.	Total
Office record books.	43 00	...	....	....	....	..	....	....	..	....	....	..	43.00
Stamps.....	....	....	5 00	....	5 00	..	5 00	1 00	..	5 00	....	..	21.00
Writing paper and envelopes	2 78	...	....	....	4 75	..	....	...	..	....	5 75	..	13.28
Express.....	....	.70	90	...	....	..	20	....	..	....	....	..	1.80
Printed matt'r	10 75	...	....	14 00	8 00	.	....	..	..	.	...	..	32.75
Total.....	56 53	.70	5 90	14 00	17 75	..	5 20	1 00	..	5 00	5 75	..	111.83

EXPENDITURES FOR THE PREVENTION OF CONTAGIOUS DISEASES

	January	February	March	April	May	June	July	August	September	October	November	December	Totals
Bills left by previous administration	14.95												$ 14.95
Medical attendant for smallpox patients	155.00	165.00	180.00	155.00	155.00	140.00							950.00
Coal for families quarantined at home			10.55								2.25		12.80
Food for families quarantined at home	.90		12.63					4.31			2.50		20.34
Medical consultation		5.00											5.00
Nurse hire		45.00											45.00
Hack hire	4.00												4.00
Glass sprays	.75		3.00										3.75
Sanitary suits			12.00							5.90			17.90
Bacterological examination	7.00	12.00											19.00
Formalin	18.90	17.61	16.38		38.46				15.40	46.00			152.75
Solidified formaldehyde			50.40		28.80								79.20
Potassium permanganate		22.70	18.50		8.00		4.00	4.00	8.00		16.00		81.20
Sulphic formic candles	28.80		18.50										47.30
Disinfecting apparatus		6.95	5.38	8.00									20.33
Drugs, surgical dressings and miscellaneous	22.16	4.67	12.50	15.16	67.82	41.77	3.50	58.48	57.98	4.44	11.69	15.00	315.17
Salary for attendants at Isolation Hospital			33.33	33.33	33.33	33.33	33.33	33.33	33.33	33.33	33.33	33.33	333.30
Board for smallpox patients at Isolation hospital			63.53	150.86	119.04	78.40							411.83
Hack for Isolation Hospital			100.00										100.00
Screens for Isolation Hospital					54.88								54.88
Trees for Isolation Hospital					10.00								10.00
Lawn seed for Isolation Hospital									1.00				1.00
Coal for Isolation Hospital	41.00		2.00	6.33					49.34		16.67		115.34
Oil and gasoline for Isolation Hospital				3.29				14.32					17.61
Miscellaneous supplies for Isolation Hospital	5.30	11.02	30.88										47.20
Telephone for Isolation Hospital		9.50		7.50						7.50			24.50
Antitoxin												24.00	24.00
Total by months	293.46	293.73	549.72	410.35	513.33	293.50	5.46	95.81	165.81	97.17	82.44	72.33	$2,928.35

PREVENTABLE DISEASES

REPORTED CASES

	Jan.	Feb.	March	April	May	June	July	Aug.	Sept.	Oct.	Nov.	Dec.	Total
Smallpox	41	53	57	43	47	8	2	0	0	3	0	1	255
Scarlet fever	3	1	3	1	0	0	0	0	0	4	0	2	14
Diphtheria	0	3	[illegible]	2	2	3	1	7	8	7	29	10	74
Measles	10	27	52	78	53	1	1	0	0	0	0	0	222
Whooping cough	0	5	16	17	10	0	0	0	0	0	0	0	48
Total by months	54	89	128	141	112	12	4	7	8	14	29	13	613

DEATHS

	Jan.	Feb.	March	April	May	June	July	Aug.	Sept.	Oct.	Nov.	Dec	Total
Scarlet fever	2	0	0	0	0	0	0	0	0	0	0	0	2
Diphtheria	0	1	0	0	0	0	0	2	1	0	3	2	9
Typhoid	1	3	0	0	0	0	1	1	1	1	1	1	10
Tuberculosis	6	8	11	9	11	8	5	5	0	9	8	9	86
Measles	0	1	0	3	1	1	1	0	0	0	0	0	7
Whooping cough	0	1	0	0	0	0	0	0	0	0	0		1
Total by months	9	14	11	12	12	9	7	8	2	10	12	12	115

PATIENTS IN QUARANTINE ON JANUARY 1, 1907.

Diphtheria	1
Scarlet fever	1
Smallpox	0
Total	2

HOUSES DISINFECTED.

For smallpox	156
For diptheria	63
For scarlet fever	5
For tuberculosis	4
Total	228
Vaccinations made by the department	250

From the foregoing table it will be observed that typhoid and tuberculosis cases were not reported. There were also many unreported cases of measles and whooping cough. It is therefore evident that the law governing the reporting of contagious diseases is being violated by both the laity and the medical profession. All our disinfections are now made by the formalin-potassium permanganate method; a more expensive, but we believe a much more effective, method than the one previously in use by the department.

SMALLPOX.

We started the year with a legacy of 14 cases of smallpox from the previous administration. The epidemic remained unabated until July, and since then we have had but a few sporadic cases. There were no deaths from smallpox. This disease was the department's greatest source of work. We investigated a vast number of so-called "suspicious cases," and used every means to stamp out the contagion; of course our efforts were handicapped by not having a compulsory vaccination law. During the year we quarantined the Hamilton, Nebraska and McCulloch schools, the Foster shirt waist factory, the Home telephone exchange, the Menefee foundry and many smaller buildings. Permission to enter these establishments was granted only to those who could present a certificate of recent vaccination. By this

means we secured the vaccination of hundreds of exposed individuals.

The Isolation Hospital was opened in March and 44 smallpox patients were cared for at the institution. At first it was decided to place all variolous patients in the hospital, but after a trial this was found to be impracticable, and only those patients were admitted who would have to be supported by the city if quarantined at home, and those living in lodging houses and hotels.

The hospital is in charge of Mr. and Mrs. Allan Geiger, who work under a contract, the chief features of which contract are as follows:

They are given—first, the use of living rooms and two acres of ground; second, light and fuel; third, $50.00 a month salary: fourth, $4.00 a week for each patient in the institution.

They are required—first, to transport patients to and from the hospital, and the horse or horses required must be furnished and maintained at their expense; second, furnish board and laundry work for the patients; third, to furnish such nurses or other help as may at any time be required; fourth, to keep the institution clean and habitable at all times.

Two-thirds of the salary, light and fuel are paid by the city and one-third by the county.

DIPHTHERIA.

The mortality from diphtheria of a little over 12 per cent is too high for the mild form of the disease that was epidemic during the year. The Chicago health department makes the statement that if a child dies of diphtheria, one of two parties is directly responsible; either the parents in not calling a physician soon enough, or the physician in not making the correct diagnosis and giving proper treatment early enough in the disease. There will be no deaths from diphtheria when a sufficient dose of antitoxin is administered in the beginning of the disease. The city

now furnishes anti-toxin to those unable to buy it. Through the efforts of this department the serum of the McCormick Memorial Institute can now be purchased in Fort Wayne at a cost of $3.00 for a syringe containing 3,000 units.

TYPHOID FEVER.

The source of the infection in the ten fatal cases could not be discovered. We are positive, however, that no case was the result of an infection from the city water. Several of the cases undoubtedly received the infection outside of Fort Wayne.

MEASELS.

An epidemic of measels started on the north side and soon spread over the entire city. But a small fraction of the cases were reported to the department. The Rudisill school was disinfected and closed for 14 days because of the prevalence of this

TUBERCULOSIS.

Tuberculosis still remains the chief cause of death. So much has been written about this subject of late that it is unnecessary to further discuss it at this time.

SCARLET FEVER.

Fort Wayne has had but few cases of this disease for several years.

VITAL STATISTICS

The death certificates frequently contained such causes of death as "complication of diseases," "convulsions," "spasms" and "heart failure," terms which render the certificates useless for statistical purposes. The department is now endeavoring to secure the registration of the correct pathological condition in every case. Some physicians give the same cause of death on almost every certificate signed by them. For instance, one physician practically invariably uses the term apoplexy, and another appears to have all his patients die from nephritis. While such practices are followed, an attempt to gain information from a study of vital statistics in Fort Wayne is a waste of time.

DEATHS.

	Jan.	Feb.	March	April	May	June	July	Aug.	Sept.	Oct.	Nov.	Dec.	Total
Tuberculosis	6	8	11	9	11	8	5	5	0	9	8	9	89
Pneumonia	9	9	13	16	7	4	1	2	3	2	9	6	81
Premature births, still born and exhaustion	6	7	7	11	5	9	6	3	10	5	9	5	83
Typhoid fever	1	3	0	0	0	0	1	1	1	1	1	1	10
Nephritis	1	1	3	1	3	2	2	1	2	1	3	1	21
Accidents	1	0	3	2	3	3	1	2	3	1	2	6	27
Suicide	0	0	0	1	0	2	0	2	1	1	0	0	7
Scarlet fever	2	0	0	0	0	0	0	0	0	0	0	0	2
Diphtheria	0	1	0	0	0	0	0	2	1	0	3	2	9
Measles	0	1	0	3	1	1	1	0	0	0	0	0	7
Whooping cough	0	1	0	0	0	0	0	0	0	0	0	0	1
Other causes	28	38	31	47	38	42	43	49	44	26	28	30	434
Total	54	69	68	90	68	71	60	67	65	46	63	60	781

BIRTHS.

	Jan.	Feb.	March	April	May	June	July	Aug.	Sept.	Oct.	Nov.	Dec.	Total
Males	25	40	41	20	30	29	24	20	30	22	32	28	341
Females	32	31	45	16	28	29	24	30	20	24	42	30	351
Total	57	71	86	36	58	58	48	50	50	46	74	58	692

A record of 781 deaths and but 692 births would seem to indicate the prevalence of "race suicide" in Fort Wayne, but the actual cause of such an apparently alarming state of affairs is a failure of many prominent physicians to obey the law. During the coming year this department will probably resort to the prosecution of all those who fail to report births.

MUNICIPAL LABORATORY.

CULTURAL EXAMINATIONS FOR DIPHTHERIA BACILLUS.

Number positive	50
Number negative	72
Total	122

SPUTUM EXAMINATIONS FOR TUBERCULOSIS.

Number positive	38
Number negative	34
Total	72

MILK EXAMINATIONS.

Samples analyzed	182
Samples below grade	17

WATER.

The city water was subjected to repeated tests in the city laboratory for contamination with colon bacilli. All such examinations were negative.

A number of samples of city water collected from different places at various times were analyzed by State Chemist Barnard, and in each instance his verdict was, "This is a good water."

Four wells were examined and two were condemned, as they contained colon bacilli.

GENERAL SANITARY WORK.

The appended reports of the sanitary officers show that 3,396 notices to abate nuisances were served during the year. The orders of the officers were generally obeyed without the necessity of resorting to prosecution.

These reports do not include the work done in connection with the placing of placards on houses for quarantine purposes nor their removal when quarantine is lifted, neither does it mention the disinfection of each of these houses after infections and contagious diseases, nor the daily trips to homes quarantined, nor the collecting of samples of milk for examination in the laboratory.

The Bash fertilizing plant on Hanover street was the cause of many just complaints from those residing in the vicinity of the establishment. At the request of this department the city attorney instituted legal proceedings and the Bash company were perpetually restrained from conducting a rendering or fertilizing business in the buildings on Hanover street.

REPORT OF A. J. AUBREY FOR THE YEAR 1906

	Jan.	Feb.	March	April	May	June	July	Aug.	Sept.	Oct.	Nov.	Dec.	Total
Alleys	10	45	45	14	18	21	13	12	3	12	14	6	214
Vaults	4	3	2	40	63	36	37	117	6	35	5	9	357
Ashes	4	94	61	29	18	6	1	2	0	1	46	61	313
Nuisance	3	2	1	10	12	14	4	2	0	0	0	0	48
Chickens	1	0	1	3	0	3	1	5	0	5	2	0	21
Sinks	0	0	0	0	0	0	0	4	0	0	0	1	5
Manure	0	0	3	7	14	13	8	3	0	16	7	2	73
Yard	1	2	3	15	15	7	5	17	5	11	18	5	104
Sidewalk	0	0	0	1	0	1	0	1	0	0	0	0	3
Hydrant	0	0	0	0	0	0	0	1	0	1	0	0	2
Cellar	0	0	1	1	3	7	3	5	3	3	1	2	29
Premises	0	0	1	3	5	1	0	1	0	2	4	0	17
Garbage	0	2	2	17	14	9	6	13	0	4	4	2	69
Cistern	0	0	0	1	2	0	0	4	9	0	0	0	16
Street	0	0	15	0	1	0	0	0	0	0	0	0	16
Drain	0	0	0	0	1	0	2	4	2	0	2	0	11
Weeds	0	0	0	0	0	119	165	39	10	10	0	0	333
Barn	0	0	0	0	0	0	1	0	0	0	0	0	1
Rubbish	0	0	0	0	0	0	0	2	1	3	1	0	7
Wells	0	0	0	0	0	0	0	0	0	0	0	0	0
Hogs	0	0	0	0	0	0	0	1	0	0	0	0	1
Ducks	0	0	0	0	0	0	0	1	0	0	0	0	1
Total	23	148	135	141	166	237	246	234	30	93	100	88	1641

REPORT OF CHAS. BROEKING FOR THE YEAR 1906

	Jan.	Feb.	March	April	May	June	July	Aug.	Sept.	Oct.	Nov.	Dec.	Total
Alley	17	57	42	60	57	45	11	20	4	41	26	33	413
Vaults	13	6	10	24	24	69	22	25	11	24	14	15	257
Ashes	4	43	13	2	15	0	0	0	0	2	0	27	106
Nuisance	2	5	11	3	5	0	0	7	1	2	2	0	38
Chickens	4	1	2	2	6	2	2	3	0	3	5	15	45
Sink	1	0	4	0	0	0	0	0	0	1	0	0	6
Manure	1	2	9	3	5	4	0	0	1	6	1	4	36
Yard	1	7	7	25	33	6	10	4	3	14	7	11	128
Sidewalk	1	0	0	0	1	3	4	2	3	1	0	9	24
Hydrant	1	4	4	0	7	1	0	1	0	0	0	4	22
Cellar	6	2	22	1	13	6	5	9	2	11	7	12	96
Premises	0	2	2	0	4	0	1	0	1	3	0	0	13
Garbage	0	16	8	4	12	25	5	9	2	6	3	10	100
Cistern	0	0	5	3	6	2	0	2	2	8	4	2	34
Street	0	0	0	0	1	0	0	0	2	0	0	0	3
Drain	0	0	0	0	3	0	2	0	0	0	1	2	8
Weeds	0	0	0	0	0	98	178	138	6	4	0	0	424
Barn	0	0	0	0	0	3	0	2	2	1	0	0	8
Rubbish	0	0	0	0	0	0	1	1	1	0	0	0	2
Wells	0	0	0	0	0	0	0	2	0	0	0	0	2
Hogs	0	0	0	0	0	0	0	0	0	0	0	0	0
Ducks	0	0	0	0	0	0	0	0	0	0	0	0	0
Total	51	145	129	127	194	264	238	225	41	127	70	144	1755

INVOICE OF DEPARTMENT.

OFFICE FURNITURE.

ARTICLE.	VALUE.
Case for cards, blanks, etc.—1	$ 10 00
Oak desk—1	12 00
Oak table—1	12 00
Oak desk—1	6 00
Chairs—3, at $4.00	12 00
Revolving desk chair—1	7 00

Remington typewriter—1	70 00
	$ 129 00

LABORATORY FURNITURE.

ARTICLE.	VALUE.
Stand for milk tester—1	$ 1 00
Garbage can—1	1 00
Supply table, with shelves—1	8 00
Chemical reagent table—1	10 00
Microscope stand and laboratory stand—1	25 00
Cupboard for glassware—1	35 00
	$ 81 50

BLANKS.

ARTICLE.	VALUE.
Milk license books—2	
Milk application books—10	
Notice books—5	
Scarlet fever cards—100	
Smallpox cards—50	
Diphtheria cards—100	
Diphtheria blanks—200	

Value not given.

MISCELLANEOUS.

ARTICLE.	VALUE.
Bacteriological test set—1	$ 9 45
Water bath and drying over—1	9 38
Microscope—1	99 00
Ureometer—1	75

ARTICLE.	VALUE.
Bunson burner—1	25
Retort and support—1	1 20
Alcohol lamp—1	34
Lactometer—1	75
Porcelain evaporating dishes—20, at 20c	4 00
Case for 24 milk bottles—1	1 00
Incubator, burner, thermometer—1	118 75
Balance with set wts.—1	121 60
Laboratory scales—1	7 60
Autoclave—1	80 00
Retort stand—1	1 50
Thermometer—1	75
Burner tip—1	08
Iron hot sterilizer—1	1 90
Hot water funnel with support—1	3 50
Instantaneous hot water heater—1	6 50
Water still—1	30 00
Flat burner—1	1 00
Test tube rack—1	35
Test tube baskets—5, at 10c	1 50
Test cleaner—9, at 10c	90
Rubber hose—30 feet, at 15c	4 50
Forceps—4, at 40c	1 60
Tripods—2, at 25c	50
Brushes—3, at 75c	2 25
Clamps—4, at 27c	1 08
Cork screw—1	19
Chamois skins—2, at 53c	1 06
Sand bath—1	30
Sea sand—500 gms	08
Roll test paper—1	19
Hatchet—1	50
Screwdriver—1	20

ARTICLE.	VALUE.
Centrifuge (haenatocrit pipette and all tubes missing)—1	11 50
Filter stand—1	1 00
Test tube case—1	2 00
Absorbent cotton—1 lb	50
Counting apparatus (Woeffue Gil) glass missing and fastenings loose	3 20
Health inspector badges—2	9 00
Sanitary inspectors' badges—2	6 00
Desicators—1	2 00
Milk tester	20 00
Microtone—1	36 00

GLASSWARE.

Test tubes—20, at 5c	$ 1 00
Microscopical glass slides—2 doz., at 10c	20
Glass funnels—5, at 25c	1 25
Milk bottles—75, at 10c	7 50
Bottles for milk tester machine—3 doz, at $1.75	5 25
Distilled water bottles—2	
Graduated pipettes—5, at 30c	1 5c
Specimen jar—1	2 00
Hydrogen sulphide generator	3 40
Woulff bottles—2, at 60c	1 20
Graduated—6	4 00
Burerttes—2, at 75c	1 50
Flasks—40, at 32c	12 80
Retort—1	80
Cultures tubes—30	
Mortar—1	19
Beakers—12, at 15c	1 50
Albuminometer—1	42
Glass tubing, 20 feet	3 50

ISOLATION HOSPITAL.

The hospital was furnished by the county, but this department bought the following articles, which are in use at the hospital:

ARTICLE.	VALUE.
Carriage—1	$ 100 00
Screens	54 88
Hose—50 feet, at 12c	6 00
Milk cans—2	1 20
Bucket—1	45
Petty carriage heater—1	2 27
Gasoline stove—1	8 00

Respectfully submitted,

A. P. BUCHMAN, President,
AUG. RIETHMILLER,
H. O. BRUGGEMANN, Secretary,
Board of Public Health.

Report of

Water Works Department

1906



WATER WORKS PUMPING STATION

Officers of the Water Works

FOR THE YEAR 1906

EDWARD J. LENNON, CHAIRMAN.
(Term expires January 1, 1910.)

HENRY SCHWARTZ.
(Term expires January 1, 1910.)

JESSE BROSIUS.
(Term expires January 1, 1910.)

SECRETARY.
JULIAN F. FRANKE.

ENGINEER.
F. S. DONTENVILLE.

TWENTY-EIGHTH ANNUAL REPORT

OF

WATER WORKS DEPARTMENT

OF

FORT WAYNE, INDIANA

FOR THE

Fiscal Year Ending December 31st, 1906.



GASKILL TRIPLE EXPANSION ENGINE. CAPACITY 6,000,000 GALLONS

Clerk's Report

To the Board of Public Works, Fort Wayne, Ind.:

GENTLEMEN:—The Clerk of the Water Works Department submits the following appended report:

During the year 1906 five hundred and seventy-six (576) service connections were made. The total number of service connections in the city now being ten thousand eight hundred and forty-three (10,843).

During the year 1906 five hundred and forty-nine (549) meters were installed. The total number of meters installed in the city now being three thousand and ninety-four (3,094).

During the year 1906 nine hydrants were set. The total number of hydrants set to date, seven hundred and sixty-nine (769).

During the year 1906 twenty-nine (29) valves were set.

During the year 1906 thirteen thousand nine hundred and fifty-three (13,953) feet of pipe was laid, and two hundred and ten (210) feet of pipe was taken up, making a total of pipe laid to date 98 1182-5280 miles. During the year 1906 three hundred and fifty (350) feet of pipe were relaid for the straightening of streets.

The record of the pumping stations shows that 59,680,225 gallons of water were pumped during the year 1906, in excess of the number of gallons pumped during the year 1905.

Respectfully submitted,

JULIAN F. FRANKE,

Clerk.

RECEIPTS.

Water Rent	$ 74,635 81	
Meter Rent	598 03	
Special Revenue	511 24	
Penalties for turning water off and on	13 00	
		$ 75,758 08
Permits for Service Connections	$ 5,653 45	
Meter Account	5,754 66	
Pipe Account	41 42	
Meter Repair Account	173 90	
Pipe Laying Account	86 17	
Valve Account	21 50	
Hydrants	3 50	
Engines and Boilers, Station No. 1	118 69	
Office Expense	3 75	
Forest Park Place	3,000 00	
		$ 14,857 04
Total Receipts		$ 90,615 12
Balance on hand as per last report		100 00
Total		$ 90,715 12
Deposited with Treasurer	$ 89,872 81	
Rebate	512 98	
Permits Refunded	19 53	
Special Deposits Refunded	9 00	
Meters Refunded	20 00	
Total		$ 90,434 32
Balance on hand January 1, 1907		$ 280 80

STATEMENT OF EXPENDITURES FOR YEAR 1906.

ON WHAT ACCOUNT.

Pipes and Specials	$ 10,951 66	
Pipe Laying	3,871 34	
Valves	691 71	
Hydrants	600 58	
Engines and Boilers, Station No. 1	913 72	
Reservoir and Maintenance	213 80	
Engines and Boilers, Station No. 2	111 65	
Spy Run Wells	771 77	
Suction Pipe No. 1	19 50	
Suction Pipe No. 3	530 16	
Broadway Wells	2,152 86	
Forest Park Place	3,000 00	
Total Construction		$ 23,828 75

Insurance	$ 640 61	
Engine House Repairs No. 1	20 00	
Implements	41 84	
City of Fort Wayne	440 00	
Street Repairs	28 35	
Engine House No. 2	4 00	
Broadway Pumping Station No. 3	2,027 83	
Office Expense	822 37	
Officers' Salaries	6,944 15	
Sundries and Incidentals	19 84	
Hydrant Repairs	7 20	
Meter Repairs	805 09	
Pumping Service, Station No. 1	13,591 30	
Pumping Service, Station No. 2	11,414 94	
Pumping Service, Station No. 3	509 65	
Stable	834 40	

Auditing	595 90	
Engineering	56 60	
Total Ordinary Maintenance		$ 38,804 07
Service Connections	$ 5,554 59	
Meter Account	4,876 33	
Total		$ 10,430 92
Total for all Purposes		$ 73,063 74

FINANCIAL SUMMARY.

As per Construction Fund	$ 280,238 69	
As per Cash Account	1,388,477 54	
Total		$1,668,716 23
And have expended:		
For Construction	$ 609,300 91	
For Extensions	339,420 11	
For Maintenance	470,818 72	
For all other Purposes	204,617 65	
Total	$1,624,157 39	
Rebates, Deposits, Refunded Permits Cancelled, Etc.	5,609 79	
Transfer from Water Works Fund to General Fund of the City of Fort Wayne, Ind.	21,825 00	
Total		$1,651,592 18
Leaving Balance in Construction Fund		51
In Cash		280 80

FACE OF LEDGER JANUARY 1, 1907

	ACCOUNT.	TOTALS		BALANCES	
		Dr.	Cr.	Dr.	Cr.
1	Treasurer	$1,382,586 95	$1,365,744 21	$ 16,842 74	
2	Cash	1,388,477 54	1,388,196 74	280 80	
3	Water Rent		1,053,468 49		1,053,468 49
4	Meter Rent		4,714 94		4,714 94
5	Special Revenue		14,466 42		14,466 42
6	Penalties		949 00		949 00
7	Services	112,287 90	66,521 60	45,766 30	
8	Meters	46,763 14	37,655 33	9,107 81	
9	Meter Repairs	4,864 28	1,447 23	3,417 05	
10	Rebate	4,450 11		4,450 11	
11	Permits Withdrawn	184 53		184 53	
12	Special Deposits	839 25	949 75		110 50
13	Pipes and Specials	319,242 64	204,338 36	114,904 28	
14	Pipe Laying	131,830 31	108,556 60	23,273 71	
15	Valves	23,281 48	17,997 78	5,283 70	
16	Hydrants	34,672 63	21,050 72	13,621 91	
17	Reservoir and Maintenance	69,217 08	27 33	69.189 75	
18	Engines and Boilers Station No. 1	104,163 30	921 46	103,241 84	
19	Engine House and Connections	25,572 27	50 00	25,522 27	
20	Extension of Mains	338,390 49	98 08	338,292 41	
21	City of Fort Wayne	42,935 11	448,352 86		405.417 75
22	Water Works Trustees	280,238 69	280,238 18	51	
23	Trustees' Salaries	14,513 30		14,513 30	
24	Implements	4,560 85	58 50	4,502 35	
25	Pumping Service, Station No. 1.	219,840 23	1,415 52	218,424 71	
26	Office Salaries	91,420 46		91,420 46	
27	Office Expense	18,481 62	378 65	18,102 97	
28	Street Repairs	1,929 57	52 14	1,877 43	
29	Hydrant Repairs	1,820 64	11 50	1,809 14	
30	Engine Repairs	554 03	7 67	546 36	
31	Engine House Repairs	2,366 17		2,366 17	
32	Spy Run Wells	32,306 02	25 50	32,280 52	
33	Traveling Expenses	285 18		285 18	
34	Legal Expenses	2,231 54	81 40	2,150 14	
35	Interest	2,265 79		2,265 79	
36	Machine Shop	1,241 72		1,241 72	
37	Pumping Service, Station No. 2	77,106 27	227 97	76,878 30	
38	Test Wells	900 00		900 00	
39	Van Buren Street Wells	10,639 27		10,639 27	
40	Engines and Boilers, Station No. 2	35,095 85			
41	Van Buren Street Suction Pipe	1,455 13		1,455 13	

43	Inlet Well	4,544 44		4,544 44	
44	Piping Inlet Well	2,965 42		2,965 42	
45	Stable and Stableman	5,959 04	30 00	5,929 04	
46	Basin Inlet Pipe	3,865 25		3,865 25	
47	Insurance	5,751 25	56 21	5,695 04	
48	Inlet Well No. 2.	2,875 00		2,875 00	
49	Engine House No. 2	33,835 29		33,835 29	
50	Suction Pipe No. 2	32,687 53	55 00	32,632 53	
51	Engine House, Furniture and Fixtures, No. 2	670 74		670 74	
52	Compressed Air Test	6,346 56		6,346 56	
53	Compressed Air Plant and Maintenance	12,662 57	778 88	11,883 69	
54	Well Test	1,305 78	40 85	1,264 93	
55	Engineering	3,753 36		3,753 36	
56	Analysis of Water	672 36		672 36	
57	Filter Basin	12,517 47	304 62	12,212 85	
58	Spy Run Construction	3,648 56	201 00	3,447 56	
59	St. Joe River Well	5,631 07	22 17	5,608 90	
60	Engine House, Furniture and Fixtures	704 68		704 68	
61	Engineering and Inspection During Construction	8,343 69		8,343 69	
62	Office Expense During Construction	415 30		415 30	
63	Traveling Expense During Construction	371 45		371 45	
64	Sundries During Construction	1,010 46		1,010 46	
65	Filter Basin Repairs	1 50		1 50	
66	Spy Run Maintenance and Repairs	2,997 59		2,997 59	
67	Sundries and Incidentals	4,945 54		4,945 54	
68	Discount	48 65		48 65	
69	Spy Run Pumping Station No. 1	1,904 07		1,904 07	
70	Personal Injuries	3,103 11		3,103 11	
71	Spy Run Suction Pipe No. 1	17,620 72	13 55	17,607 17	
72	Engine House Repairs, Station No 2	311 74		311 74	
73	North Side Park	439 70		439 70	
74	Personal Accounts	322 84		322 84	
75	Officers' Salaries During Construction	344 98		344 98	
76	Meters Refunded	80 00		80 00	
77	Service Inspection	1,280 81		1,280 81	
78	Broadway Wells	2,152 86		2,152 86	
79	Auditing	595 90		595 90	
80	Suction Pipe Station No. 3	530 16		530 16	
81	Pumping Station No. 3	1,526 37		1,526 37	
82	Pumping Service Station No. 3	1,011 11		1,011 11	
83	Forest Park Place	3,000 00		3,000 00	
	Total	$5,023,517 28	$5,023,517 28	$1,479,127 10	$1,479,127 10

In City Treasury	16,842 74
Total	$1,668,716 23

MAINTENANCE FUND.

City Treasurer's Fund Dr., as per last report	$ 33 67
Amount Deposited with Treasurer during year	89,872 81
Total Water Works Fund	$ 89,906 48
Expenditures as per itemized statement elsewhere	73,063 74
Treasurer's Account Dr.	$ 16,842 74

Warrants Issued 1906

WARRANT	TO WHOM ISSUED	AMOUNT
1	W. D. Page P. M.	$ 30 00
2	Fort Wayne Foundry & Machine Co.	30 62
3	Seavey Hardware Co.	1 15
4	C. C. Schlatter & Co.	1 55
5	A. Hattersley & Sons	1 67
6	I. A. Brown	4 00
7	National Meter Co.	127 00
8	Mossman, Yarnelle & Co.	1 60
9	Standard Oil Co.	3 20
10	Wayne Stamp Co.	3 20
11	Fort Wayne Sentinel	4 35
12	News Publishing Co.	55 43
13	Journal Company	26 79
14	Fort Wayne Freie Presse Co.	4 20
15	Indiana Staats-Zeitung	5 00
16	Fort Wayne Paper & Blank Book Co.	3 40
17	U. S. Cast Iron Pipe & Foundry Co.	506 43
18	Mrs. D. M. Miller	12 50
19	F. Hilt	1 40
20	Engineering News	14 70
21	Trentman Supply Co.	75
22	Dreier & Bro.	75
23	Fort Wayne Gas Co.	35
24	Chas. Charvat	40
25	F. S. Dontenville	137 50
26	August Franke	75 00
27	H. C. Courdevey	75 00
28	Wm. Koenig	65 00
29	Ed. Dreibelbiss	60 00
30	Thomas Kelker	60 00
31	Henry Becquette	75 00

WARRANT	TO WHOM ISSUED	AMOUNT
32	Geo. S. Iba	75 00
33	W. H. Brosius	75 00
34	Owen Cummings	65 00
35	Michael Hogan	60 00
36	Michael Laughlin	60 00
37	C. F. Lacey	55 00
38	Samuel Lamb	55 00
39	J. F. Franke	166 66
40	J. A. Biemer	125 00
41	W. H. Jones	90 00
42	L. J. Gribben	65 00
43	C. J. Smith	50 00
44	J. L. Fuchshuber	50 00
45	J. H. Brannan	50 00
46	Pay Roll	418 92
47	H. F. Winkelmeyer	15 00
48	C. J. Smith	13 32
49	W. A. Rundell	50 00
50	The Wayne Stamp Co.	75
51	Mossman, Yarnelle & Co.	27
52	A. W. Reiling	2 00
53	The Journal Co.	2 28
54	Dreier & Bros.	1 50
55	Fort Wayne Paper & Blank Book Co.	1 85
56	Brosius & Brosius	22 00
57	W. L. Logan & Son	7 25
58	Fort Wayne News Co.	3 90
59	Brown Trucking Co.	10 11
60	White Fruit House	30
61	H. Mueller Manufacturing Co.	11 80
62	Fort Wayne Gas Co.	3 64
63	Fort Wayne Freie Presse Co.	3 20
64	H. F. Winkelmeyer & Son	15 00

WARRANT	TO WHOM ISSUED	AMOUNT
65	Henry R. Worthington	22 85
66	Valvoline Oil Co.	39 00
67	E. Gilmartin	72
68	Trentman Supply Co.	45 85
69	Seavey Hardware Co.	35
70	Siemon & Brother	8 60
71	The Fort Wayne Sentinel	3 80
72	C. C. Schlatter & Co.	1 45
73	Fort Wayne Foundry & Machine Co.	6 00
74	The Fort Wayne Oil & Supply Co.	31 54
75	National Meter Co.	29 80
76	A. Hattersley & Sons	12 01
77	The Home Telephone & Telegraph Co.	4 50
78	Fort Wayne Electric Works	5 40
79	Neptune Meter Co.	840 00
80	Henry R. Worthington	8 40
81	Pay Roll	475 99
82	American Steam Gauge & Valve Mfg. Co.	301 87
83	F. S. Dontenville	137 50
84	August Franke	75 00
85	H. C. Courdevey	75 00
86	Wm. Koenig	65 00
87	Ed. Dreibelbiss	60 00
88	Thomas Kelker	60 00
89	Henry Becquette	75 00
90	George S. Iba	75 00
91	W. H. Brosius	75 00
92	Owen Cummings	65 00
93	M. Hogan	60 00
94	M. Laughlin	60 00
95	F. C. Lacey	44 00
96	Samuel Lamb	55 00
97	J. F. Franke	133 34

WARRANT	TO WHOM ISSUED	AMOUNT
98	J. A. Biemer	83 33
99	W. H. Jones	90 00
100	L. J. Gribben	65 00
101	J. L. Fuchshuber	50 00
102	J. H. Brannan	50 00
103	Wm. A. Rundell	125 00
104	The Wm. Kaough Coal Co.	1,179 57
105	J. L. Fuchshuber	8 33
106	R. B. Hanna, P. M.	45 40
107	Will A. Rundell	50 00
108	Michael Gotta	110 30
109	Trentman Supply Co.	20 05
110	Seavey Hardware Co.	7 67
111	Valvoline Oil Co.	38 25
112	The Garlock Packing Co.	78 90
113	A. Hattersley & Sons	2 00
114	C. C. Schlatter & Co.	1 90
115	Fort Wayne Foundry & Machine Co.	14 80
116	The Fort Wayne Oil & Supply Co.	30 46
117	Standard Oil Co.	41 47
118	L. C. Zollinger & Bro.	1 05
119	Cleary & Bailey	3 75
120	Brown Trucking Co.	1 75
121	National Meter Co.	20 50
122	Dreier & Bro.	60
123	Thompson Meter Co.	7 07
124	Kruse & Buesching	1 05
125	Neptune Meter Co.	10 20
126	The D. N. Foster Furniture Co.	6 00
127	Louis Schwartz	8 95
128	Pioneer Coal & Wood Co.	7 95
129	The A. P. Smith Mfg. Co.	37 80
130	W. H. F. Moellering	8 00

WARRANT	TO WHOM ISSUED	AMOUNT
131	Derheimer & Co.	87 00
132	The Wm. Kaough Coal Co.	1,698 16
133	Klinger Trucking Co.	1 75
134	F. S. Dontenville	137 50
135	August Franke	75 00
136	H. C. Courdevey	75 00
137	Wm. Koenig	65 00
138	Ed. Dreibelbiss	60 00
139	Thomas Kelker	60 00
140	Henry Becquette	75 00
141	George S. Iba	75 00
142	W. H. Brosius	75 00
143	Owen Cummings	65 00
144	Michael Hogan	60 00
145	Michael Laughlin	60 00
146	C. F. Lacey	55 00
147	Samuel Lamb	55 00
148	Julian F. Franke	150 00
149	W. H. Jones	90 00
150	J. J. Gribbens	65 00
151	Nelson Thompson	60 00
152	John H. Brannan	50 00
153	H. F. Winkelmeyer	15 00
154	Pay Roll	351 10
155	Pittsburg Meter Co.	1,105 17
156	Will A. Rundell	150 00
157	George D. Crane	25 00
158	Fred Weibel	600 00
159	Fred Weibel	130 00
160	H. Mueller Manufacturing Co.	6 75
161	Grand Rapids & Indiana Railway Co.	11 00
162	Fort Wayne Electric Works	83
163	C. C. Schlatter & Co.	1 45

WARRANT	TO WHOM ISSUED	AMOUNT
164	National Meter Co.	39 40
165	Dreier & Bro.	1 25
166	Seavey Hardware Co.	9 33
167	A. Hattersley & Sons	512 89
168	The Edmunds Electric Construction Co.	35
169	The Fort Wayne Oil & Supply Co.	1 22
170	E. Gilmartin	3 25
171	Trentman Supply Co.	5 50
172	Fort Wayne Foundry & Machine Co.	2 55
173	Siemon & Bro.	4 50
174	The Western Union Central Telegraph Co.	1 17
175	Moellering & Sons	2 93
176	W. L. Logan & Sons	2 25
177	Mrs. D. M. Miller	12 50
178	White Fruit House	2 50
179	C. L. Centlivre	1 00
180	Henry Lichtsinn	5 25
181	Jenkin's Bros.	1 50
182	Edward Helmke, Jr.	6 50
183	Brown Trucking Co.	3 50
184	Jacob Klett & Sons	7 90
185	The Standard Blank Book Mfg. Co.	3 75
186	Derheimer & Co.	30 98
187	The Journal Co.	6 50
188	The Wm. Kaough Coal Co.	812 27
189	The Laidlow-Dunn-Gordon Co.	4 50
190	F. S. Dontenville	137 50
191	August Franke	75 00
192	H. C. Courdevey	75 00
193	Wm. Koenig	65 00
194	Edward Dreibelbiss	60 00
195	Thomas Kelker	60 00
196	Henry Becquette	75 00

WARRANT	TO WHOM ISSUED	AMOUNT
197	George S. Iba	75 00
198	W. H. Brosius	75 00
199	Owen Cummings	65 00
200	M. Hogan	60 00
201	M. Laughlin	60 00
202	Samuel Lamb	55 00
203	J. F. Franke	150 00
204	W. H. Jones	90 00
205	L. J. Gribben	65 00
206	Nelson Thompson	60 00
207	George Christen	30 00
208	W. G. Riethmiller	30 00
209	John H. Brannan	50 00
210	H. F. Winkelmeyer	15 00
211	Pay Roll	404 12
212	Will A. Rundell	100 00
213	The Union Chemical Co.	23 10
214	Will A. Rundell	95 90
215	Dr. B. W. Rhamy	60 00
216	Dr. W. O. Gross	25 00
217	Henry C. Baade	800 00
218	U. S. Cast Iron Pipe & Foundry Co.	802 19
219	Pay Roll	371 95
220	R. B. Hanna, P. M.	53 00
221	Guy Colerick	3 10
222	James B. Clow & Sons	346 75
223	F. S. Dontenville	137 50
224	August H. Franke	75 00
225	H. C. Courdevey	75 00
226	Wm. Koenig	65 00
227	Ed. Dreibelbiss	60 00
228	Thomas Kelker	60 00
229	Henry Becquette	75 00

WARRANT	TO WHOM ISSUED	AMOUNT
230	George S. Iba	75 00
231	W. H. Brosius	75 00
232	Owen Cummings	65 00
233	Michael Hogan	60 00
234	Michael Laughlin	60 00
235	Samuel Lamb	55 00
236	J. F. Franke	150 00
237	W. H. Jones	90 00
238	L. J. Gribbens	65 00
239	Nelson Thompson	60 00
240	George Christen	60 00
241	W. G. Riethmiller	60 00
242	James Ford	60 00
243	Anna Roepke	40 00
244	John H. Brannan	50 00
245	H. F. Winkelmeyer	15 00
246	Pay Roll	755 06
247	Fred Lutz	60 00
248	Wayne Stamp Co.	25
249	Louis Schwartz	9 75
250	John H. Jacobs	35 00
251	White Fruit House	81
252	Siemon & Bro.	2 60
253	W. L. Logan & Son	7 00
254	C. Schiefer & Son	5 50
255	Lehman Shoe Co.	5 50
256	Pickard Bros.	35
257	Domestic Engineering	1 00
258	F. Miller & Sons	12 75
259	Valvoline Oil Co.	39 75
260	Bingham & Taylor	21 15
261	Mossman, Yarnelle & Co.	3 94
262	Hoffman Bros. Company	36

WARRANT	TO WHOM ISSUED	AMOUNT
263	Louis F. Curdes	20 00
264	K. J. Bauer & Son	20 00
265	Geo. Motz & Sons	20 00
266	Frank X Schuhler	20 00
267	C. B. Fitch	20 00
268	Lennart & Ortlieb	395 00
269	Brown Trucking Co.	3 50
270	Wm. Moellering & Sons	80
271	Moellering Construction Co.	1 25
272	Cleary & Bailey	10 75
273	C. C. Schlatter & Co.	19 68
274	Bass Foundry & Machine Co.	36 67
275	The P. & H. Supply Co.	292 39
276	Fort Wayne Foundry & Machine Co.	5 70
277	The Fort Wayne Oil & Supply Co.	441 38
278	Seavey Hardware Co.	3 10
279	A. Hattersley & Sons	78 65
280	The Journal Co.	7 85
281	Trentman Supply Co.	4 50
282	Dreier & Bro.	2 33
283	National Meter Co.	2 00
284	The Barber Asphalt Paving Co.	2 40
285	Baker-Vawter Co.	3 70
286	Cameron, Amberg & Co.	1 89
287	McAfee & Arter	1 50
288	Standard Oil Co.	50 54
289	The Wm. Kaough Coal Co.	449 76
290	Fort Wayne Gas Co.	55
291	Jenkins Bros.	16 00
292	Lutz & Sanford	8 90
293	D. C. Fisher	20 00
294	E. Gregg Davis	20 00
295	Monroe W. Fitch & Sons	20 00

WARRANT	TO WHOM ISSUED	AMOUNT
296	U. S. Cast Iron Pipe & Foundry	1,426 82
297	Pay Roll	581 97
298	Wabash Railroad Co.	70 05
299	F. S. Dontenville	137 50
300	August Franke	75 00
301	H. C. Courdevey	75 00
302	William Koenig	65 00
303	Edward Dreibelbiss	42 00
304	Thomas J. Kelker	60 00
305	Henry Becquette	75 00
306	George S. Iba	75 00
307	W. H. Brosius	75 00
308	Owen Cummings	49 88
309	Michael Hogan	60 00
310	Michael Laughlin	60 00
311	Samuel Lamb	55 00
312	J. F. Franke	150 00
313	George Christen	60 00
314	W. G. Riethmiller	60 00
315	W. H. Jones	90 00
316	L. J. Gribben	65 00
317	Nelson Thompson	60 00
318	James Ford	60 00
319	Anna Roepke	40 00
320	John H. Brannan	50 00
321	M. J. O'Neil	55 00
322	Pay Roll	837 15
323	L. C. Zollinger	4 00
324	Clinton R. Wilson	20 00
325	The Western Union Telegraph Co.	3 42
326	H. F. Winkelmeyer	4 00
327	White Fruit House	2 65
328	Frank J. Voirol	1 50

WARRANT	TO WHOM ISSUED	AMOUNT
329	Trentman Supply Co.	4 50
330	Louis Schwartz	8 40
331	H. Mueller Manufacturing Co.	128 00
332	C. C. Schlatter & Co.	11 83
333	Seavey Hardware Co.	80
334	The Fort Wayne Sentinel	2 79
335	The P. & H. Supply Co.	467 96
336	Postal Telegraph Cable Co.	57
337	Pickard Bros.	85
338	The Fort Wayne Oil & Supply Co.	113 08
339	Indiana Staats-Zeitung	2 70
340	National Meter Co.	7 75
341	The News Publishing Co.	9 54
342	W. L. Logan & Son	6 50
343	Klinger Trucking Co.	6 50
344	The Journal Co.	2 88
345	The Home Telephone & Telegraph Co.	4 50
346	The Haydenville Co.	10
347	Mossman, Yarnelle & Co.	1 56
348	E. Gilmartin	2 02
349	Fort Wayne Foundry & Machine Co.	4 40
350	Fort Wayne Freie Presse Co.	3 30
351	Fisher Bros. Paper Co.	2 25
352	S. Freiburger & Bro.	8 50
353	Anselm Fuelber	18 00
354	Dreier & Bro.	2 10
355	Cleary & Bailey	21 75
356	James B. Clow & Sons	93 60
357	The Brown Trucking Co.	21 60
358	G. E. Bursley & Co.	1 70
359	Bass Foundry & Machine Co.	56 80
360	The Ashcroft Manufacturing Co.	20 75
361	Bingham & Taylor	110 14

WARRANT	TO WHOM ISSUED	AMOUNT
362	Wm. Kaough Coal Co.	250 00
363	Lutz & Sanford	14 00
364	Central Foundry Co.	700 00
365	Wm. Kaough Coal Co.	400 00
366	Pay Roll	447 00
367	U. S. Cast Iron Pipe & Foundry Co.	2,234 36
368	F. S. Dontenville	137 50
369	August H. Franke	75 00
370	H. C. Courdevey	75 00
371	Wm. Koenig	65 00
372	Ed. Dreibelbiss	56 00
373	T. J. Kelker	60 00
374	Henry Becquette	75 00
375	George S. Iba	75 00
376	Wm. H. Brosius	75 00
377	Owen Cummings	30 44
378	Michael Hogan	60 00
379	Michael Laughlin	60 00
380	Michael J. O'Neil	55 00
381	Samuel Lamb	55 00
382	J. F. Franke	150 00
383	George Christen	60 00
384	W. G. Riethmiller	60 00
385	W. H. Jones	90 00
386	L. J. Gribben	65 00
387	Nelson Thompson	60 00
388	James E. Ford	60 00
389	Anna Roepke	40 00
390	J. H. Brannan	50 00
391	Pay Roll	780 24
392	C. J. Ulmer	26 00
393	H. Pfeiffer & Son	6 68
394	The Barber Asphalt Paving Co.	155 17

WARRANT	TO WHOM ISSUED	AMOUNT
395	Brown Trucking Co.	9 25
396	Fort Wayne Electric Works	10 50
397	Mossman, Yarnelle & Co.	24 35
398	The Bass Foundry & Machine Co.	22 77
399	R. L. Polk & Co.	5 00
400	Anton Rieg	2 10
401	Mrs. D. M. Miller	12 50
402	Louis Schwartz	2 90
403	The P. & H. Supply Co.	91 21
404	The Fort Wayne Oil & Supply Co.	61 33
405	C. C. Schlatter & Co.	7 75
406	Seavey Hardware Co.	10 75
407	Trentman Supply Co.	6 00
408	Gruber & Bengs Iron Works	22 80
409	W. L. Logan & Son	8 65
410	Wolf & Dessauer	3 54
411	The Western Union Telegraph Co.	1 85
412	The Fort Wayne Sentinel	7 26
413	Fort Wayne Foundry & Machine Co.	68 05
414	Jacob Klett & Sons	90 85
415	The Journal Co.	38 24
416	Dreier & Bro.	2 18
417	A. Hattersley & Sons	2 05
418	Klinger Trucking Co.	5 50
419	Indiana Staats-Zeitung	3 90
420	Fort Wayne Freie Presse Co.	1 80
421	Arrow Boiler Compound Co.	50 40
422	R. D. Wood & Co.	7 70
423	Bingham & Taylor	139 95
424	H. Mueller Manufacturing Co.	138 51
425	Valvoline Oil Co.	39 75
426	The Massilon Iron & Steel Co.	105 79
427	Standard Oil Co.	30 75

WARRANT	TO WHOM ISSUED	AMOUNT
428	The Wm. Kaough Coal Co.	392 43
429	U. S. Cast Iron Pipe & Foundry Co.	2,000 00
430	R. B. Hanna, P. M.	45 00
431	Pay Roll	670 32
432	Pay Roll	411 55
433	Wm. H. Wefel	371 10
434	R. B. Hanna, P. M.	10 60
435	F. S. Dontenville	137 50
436	August Franke	75 00
437	H. C. Courdevey	75 00
438	Wm. Koenig	65 00
439	Ed. Dreibelbiss	60 00
440	Thomas J. Kelker	60 00
441	Michael J. O'Neil	60 00
442	George Gruber	55 00
443	Wm. McLaughlin	75 00
444	George S. Iba	75 00
445	Wm. H. Brosius	75 00
446	Michael Hogan	65 00
447	Samuel Lamb	60 00
448	J. F. Franke	150 00
449	George Christen	60 00
450	W. G. Riethmiller	60 00
451	W. H. Jones	90 00
452	L. J. Gribben	65 00
453	Nelson Thompson	60 00
454	James Ford	60 00
455	Anna Roepke	40 00
456	John H. Brannan	50 00
457	Pay Roll	558 66
458	The P. & H. Supply Co.	642 17
459	Standard Oil Co.	15 68
460	The Fort Wayne Oil & Supply Co.	35 22

WARRANT	TO WHOM ISSUED	AMOUNT
461	Fort Wayne Freie Presse Co.	1 80
462	The News Publishing Co.	1 20
463	Trentman Supply Co.	4 50
464	The Journal Co.	28 40
465	C. C. Schlatter & Co.	10 10
466	Fort Wayne Foundry & Machine Co.	18 50
467	Bass Foundry & Machine Co.	107 49
468	Dreier & Bro.	3 21
469	C. J. Ulmer	15 00
470	Fort Wayne Saddlery Co.	40
471	W. L. Logan & Son	3 50
472	Postal Telegraph-Cable Co.	85
473	Gruber & Bengs Iron Works	1 70
474	W. C. Baade	4 43
475	Jacob Klett & Sons	7 70
476	Mossman, Yarnelle & Co.	70
477	A. Hattersley & Sons	2 19
478	Henry Klebe	5 25
479	Hollopeter, Beck & Bloom	35 00
480	Klinger Trucking Co.	6 70
481	The D. N. Foster Furniture Co.	21 38
482	Brown Trucking Co.	87 03
483	Fort Wayne Electric Works	1 25
484	The Garlock Packing Co.	80 15
485	James B. Clow & Sons	237 60
486	The Engineering Record	3 00
487	National Meter Co.	28 90
488	The Brook Oil Co.	2 25
489	Neptune Meter Co.	371 25
490	Baker-Vawter Co.	3 75
491	The Adjustable Clip Co.	49 41
492	H. Mueller Manufacturing Co.	133 98
493	Valvoline Oil Co.	76 88

WARRANT	TO WHOM ISSUED	AMOUNT
494	Pittsburg Meter Co.	214 20
495	The Wm. Kaough Coal Co.	1,320 48
496	Lehman Shoe Co.	5 50
497	U. S. Cast Iron Pipe & Foundry Co.	1,971 15
498	Central Foundry Co.	100 88
499	The Massilon Iron Co.	1,762 19
500	Pay Roll	170 60
501	F. S. Dontenville	137 50
502	August Franke	75 00
503	H. C. Courdevey	75 00
504	William Koenig	65 00
505	Edward Dreibelbiss	60 00
506	Michael J. O'Neil	60 00
507	J. A. Gruber	55 00
508	W. E. McLaughlin	75 00
509	George S. Iba	75 00
510	Wm. H. Brosius	75 00
511	Michael Hogan	65 00
512	Samuel Lamb	60 00
513	Thomas J. Kelker	60 00
514	J. F. Franke	150 00
515	George Christen	60 00
516	W. G. Riethmiller	60 00
517	W. H. Jones	90 00
518	James Ford	60 00
519	L. J. Gribben	65 00
520	Nelson Thompson	60 00
521	Anna Roepke	40 00
522	John H. Brannan	50 00
523	Pay Roll	423 84
524	Rohtert Water Purifying Solution Co.	30 96
525	B. H. Baker	18 50
526	Schaeffer & Budenberg Mfg. Co.	49 50

WARRANT	TO WHOM ISSUED	AMOUNT
527	The News Publishing Co.	2 70
528	Singmaster Printing Co.	10 50
529	Standard Oil Co.	39 90
530	C. C. Schlatter & Co.	90
531	Brown Trucking Co.	63 85
532	Dreier & Bro.	2 28
533	Trentman Supply Co.	10 55
534	Bingham & Taylor	139 08
535	A. Hattersley & Sons	21 80
536	Fort Wayne Foundry & Machine Co.	55 77
537	The Bass Foundry & Machine Co.	12 01
538	Gruber & Bengs	2 00
539	Seavey Hardware Co.	2 05
540	The Journal Co.	17 25
541	The Home Telephone & Telegraph Co.	4 50
542	The Fort Wayne Sentinel	3 78
543	John M. Watts Son's	14 38
544	W. C. Baade	1 00
545	W. H. F. Moellering	21 00
546	W. L. Logan & Son	14 20
547	Louis Schwartz	3 95
548	H. Mueller Manufacturing Co.	8 98
549	L. C. Zollinger & Co.	1 20
550	Valvoline Oil Co.	38 63
551	The Fort Wayne Oil & Supply Co.	28 13
552	The P. & H. Supply Co.	144 69
553	The Western Gas Construction Co.	15 20
554	Thompson Meter Co.	1 30
555	Central Foundry Co.	10 50
556	The Wm. Kaough Coal Co.	1,441 89
557	C. J. Ulmer	15 00
558	Fred Weibel	233 60
559	Miller Bros.	143 75

WARRANT	TO WHOM ISSUED	AMOUNT
560	The A. P. Smith Manufacturing Co.	61 60
561	Pittsburg Meter Co.	214 20
562	James B. Clow & Sons	113 25
563	Neptune Meter Co.	28 00
564	Pay Roll	126 02
565	The C. L. Olds Construction Co.	685 07
566	James B. Clow & Sons	62 55
567	F. S. Dontenville	137 50
568	August Franke	75 00
569	H. C. Courdevey	75 00
570	William Koenig	65 00
571	Ed. Dreibelbiss	60 00
572	Michael O'Neil	60 00
573	J. A. Gruber	55 00
574	W. E. McLaughlin	75 00
575	George S. Iba	75 00
576	Wm. H. Brosius	75 00
577	Michael Hogan	65 00
578	Samuel Lamb	60 00
579	T. J. Kelker	60 00
580	J. F. Franke	150 00
581	George Christen	60 00
582	Wm. Riethmiller	60 00
583	Wm. H. Jones	90 00
584	James Ford	60 00
585	L. J. Gribben	65 00
586	Nelson Thompson	60 00
587	Anna Roepke	40 00
588	John H. Brannan	50 00
589	Pay Roll	750 87
590	Pickard Bros.	30
591	Fort Wayne Paper & Blank Book Co.	1 25
592	G. E. Bursley & Co.	1 70

WARRANT	TO WHOM ISSUED	AMOUNT
593	City Carriage Works	1 75
594	Seavey Hardware Co.	6 51
595	Dreier & Bro.	2 05
596	C. C. Schlatter & Co.	4 15
597	Mrs. D. M. Miller	12 50
598	Fort Wayne Oil & Supply Co.	25 99
599	The P. & H. Supply Co	422 33
600	A. Hattersley & Sons	13 38
601	Trentman Supply Co.	11 03
602	Boston & Lockport Block Co.	3 60
603	Thompson Meter Co.	2 65
604	The Western Union Telegraph Co.	2 22
605	The Home Telephone & Telegraph Co.	4 50
606	Mossman, Yarnelle & Co.	1 32
607	The Journal Co.	12 25
608	W. L. Logan & Son	3 00
609	Bingham & Taylor	26 17
610	National Meter Co.	22 25
611	Fort Wayne Foundry & Machine Co.	38 90
612	H. Mueller Manufacturing Co.	49 70
613	Gruber & Bengs Iron Works	192 05
614	Miller Bros.	28 35
615	The Bass Foundry & Machine Co.	10 15
616	The Wm. Kaough Coal Co.	1,904 37
617	Neptune Meter Co.	695 00
618	U. S. Cast Iron Pipe & Foundry Co.	800 12
619	C. J. Ulmer	15 00
620	Brown Trucking Co.	33 44
621	Board of Public Works	65 00
622	R. B. Hanna, P. M.	10 60
623	The Postal Telegraph Cable Co.	2 22
624	M. J. Blitz	2 61
625	Chas. Mailand	145 00

WARRANT	TO WHOM ISSUED	AMOUNT
626	Pay Roll	378 05
627	F. S. Dontenville	137 50
628	August Franke	75 00
629	H. C. Courdevey	75 00
630	William Koenig	65 00
631	Ed. Dreibelbiss	60 00
632	Michael O'Neil	60 00
633	J. A. Gruber	55 00
634	W. E. McLaughlin	75 00
635	George S. Iba	75 00
636	Wm. H. Brosius	75 00
637	Michael Hogan	65 00
638	Samuel Lamb	60 00
639	Thomas J. Kelker	60 00
640	Philip Kuntz	11 00
641	Patrick Kelley	33 00
642	J. F. Franke	150 00
643	George Christen	60 00
644	W. G. Riethmiller	60 00
645	W. H. Jones	90 00
646	James E. Ford	60 00
647	L. J. Gribben	65 00
648	Nelson Thompson	60 00
649	Anna Roepke	40 00
650	John H. Brannan	50 00
651	Pay Roll	402 73
652	Hollopeter, Beck & Bloom	16 10
653	Fort Wayne Lumber Co.	83
654	W. C. Baade	5 05
655	F. J. Voirol	1 50
656	Pioneer Wood & Coal Co.	2 00
657	The Wm. Kaough Coal Co.	1,006 60
658	Wm. H. Wefel	19 95

WARRANT	TO WHOM ISSUED	AMOUNT
659	Jacob Klett & Sons	4 54
660	Wm. Moellerings Sons	64 14
661	Gruber & Bengs Iron Works	50 70
662	Neptune Meter Co.	72 00
663	White Fruit House	2 25
664	Valvoline Oil Co.	39 38
665	Klinger Trucking Co.	8 50
666	Brosius & Brosius	2 55
667	Trentman Supply Co.	31 03
668	H. Mueller Manufacturing Co.	64 00
669	The Garlock Packing Co.	50 80
670	The Wagner Drug Store	25
671	W. L. Logan & Son	14 30
672	Kerr Murray Manufacturing Co.	1 50
673	M. F. Kaag & Son.s	60
674	Alex H. Staub	50
675	The Laidlow-Dunn-Gordon Co.	61 20
676	The Western Union Telegraph Co.	3 87
677	The A. P. Smith Manufacturing Co.	58 30
678	Standard Oil Co.	33 65
679	Seavey Hardware Co.	1 70
680	The Bass Foundry & Machine Co.	21 39
681	Dreier & Bro.	4 34
682	Brown Trucking Co.	17 00
683	Moellering Construction Co.	2 50
684	Fort Wayne Paper & Blank Book Co.	8 50
685	Henry C. Paul, Receiver	75
686	Fort Wayne Foundry & Machine Co.	32 64
687	C. C. Schlatter & Co.	4 81
688	A. Hattersley & Sons	20 63
689	The P. & H. Supply Co.	466 12
690	The Fort Wayne Oil & Supply Co.	185 93
691	The Schaeffer-Budenberg Co.	12 00

WARRANT	TO WHOM ISSUED	AMOUNT
692	C. J. Ulmer	15 00
693	Pay Roll	184 84
694	August M. Schmidt, Controller	440 00
695	F. S. Dontenville	137 50
696	A. H. Franke	50 00
697	H. C. Courdevey	75 00
698	Wm. Koenig	65 00
699	Ed. Dreibelbiss	40 00
700	Michael O'Neil	60 00
701	J. A. Gruber	55 00
702	W. E. McLaughlin	75 00
703	George S. Iba	50 00
704	Wm. H. Brosius	75 00
705	Michael Hogan	65 00
706	Samuel Lamb	60 00
707	Thomas J. Kelker	60 00
708	Philip Kuntz	55 00
709	Patrick Kelley	55 00
710	J. F. Franke	150 00
711	George Christen	60 00
712	W. G. Riethmiller	60 00
713	W. H. Jones	90 00
714	James E. Ford	60 00
715	Louis J. Gribben	65 00
716	Nelson Thompson	60 00
717	Anna Roepke	40 00
718	John H. Brannan	50 00
719	Standard Oil Co.	10 95
720	Pioneer Wood & Coal Co.	17 87
721	Dreier & Bro.	1 40
722	C. C. Schlatter & Co.	2 37
723	Trentman Supply Co.	12 35
724	Seavey Hardware Co.	1 10

WARRANT	TO WHOM ISSUED	AMOUNT
725	The Fort Wayne Oil & Supply Co.	2 59
726	The P. & H. Supply Co.	23 25
727	Kruse & Buesching	10 85
728	Gibson Soap Co.	6 50
729	The Archer Printing Co.	20 00
730	Wm. H. Wefel	30 50
731	Miller Bros.	7 00
732	The Diether Lumber Co.	40
733	White Fruit House	30
734	H. Mueller Manufacturing Co.	41 21
735	Neptune Meter Co.	185 62
736	J. H. Stellhorn & Co.	1 25
737	Mossman, Yarnelle & Co.	4 08
738	W. L. Logan & Son	4 90
739	Postal Telegraph-Cable Co.	1 60
740	Louis Schwartz	11 40
741	The Fort Wayne & Wabash Valley Traction Co.	304 30
742	A. Hattersley & Sons	9 51
743	The Fort Wayne Foundry & Machine Co.	2 25
744	The Bass Foundry & Machine Co.	2 72
745	Neptune Meter Co.	371 25
746	George E. Campbell, Ag't.	62 87
747	Anselm Fuelber	45 00
748	R. B. Hanna, P. M.	21 20
749	Pay Roll	321 40
750	The Fort Wayne Forest Park Co.	181 11
751	The Fort Wayne Forest Park Co.	223 48
		$73,063 74

METERS

SIZE AND KIND OF METER.	Owned by Consumer.	Owned by City.	Total Number.
6 Inch Crown	1		1
4 " "	2		2
3 " "	1	1	2
2 " "		8	8
1½ " "	3	5	8
1 " "	1	11	12
¾ " "	30	13	43
⅝ " "	423	37	460
4 Inch Hersey	1		1
2 " "	1	3	4
1 " "		1	1
¾ " "	11		11
⅝ " "	96	6	102
1½ Inch Thompson	3		3
1 " "	4	1	5
¾ " "	1	1	2
⅝ " "	50	4	54
2 Inch Empire	10	13	23
1½ " "	1	1	2
1 " "	4	16	20
¾ " "	9	12	31
⅝ " "	13	69	82
3 Inch Nash	1	2	3
2 " "	2	3	5
1½ " "		2	2
1 " "	7	12	21
¾ " "	24	24	48
⅝ " "	1018	109	1127

SIZE AND KIND OF METER.	Owned by Consumer.	Owned by City.	Total Number.
6 Inch Trident	1		1
4 " "	2		2
2 " "	2	1	3
1½ " "	1		1
¾ " "	7	1	8
⅝ " "	722	4	726
¾ Inch Lambert		1	1
⅝ " "	14	1	15
8 Inch Gem	1		1
6 " "		1	1
4 " "	1		1
3 " "	1	1	2
2 " "		6	6
¾ Inch Niagara	1		1
⅝ " "	1		1
⅝ " Westinghouse, Disc.		3	3
Worthington, Disc.		1	1
4 Inch Keystone	1		1
3 " "	1		1
1 " "	1		1
¾ " "	12		12
⅝ " "	202		202
Elevator Registers	20		20
			3094

SCHEDULE OF WATER RATES CHARGED TO PRIVATE CONSUMERS IN THE LARGER CITIES.

CITIES	House of Six Rooms	Closet	Bath	Wash Stand	Stationary Wash Tubs	Stable, two Horses, Carriage with Hose	Cow	Street Sprinkling, Lawn and Garden, Lot 30 Feet Front	TOTAL
Manchester, N. H.	$ 5 00	$ 5 00	$ 2 50	$ 1 00	$ 1 00	$ 4 00	$ 1 00	$ 6 00	$ 25 50
Brooklyn, N. Y.	11 00	.....	.....	.....	5 00	5 00	75	7 00	28 75
*Pensacola, Fla.	8 00	6 00	6 00	1 00	2 00	12 00	1 50	18 00	54 50
*Portland, Maine	10 00	6 00	5 00	.....	.....	8 00	.....	5 00	34 00
Albany, N. Y.	13 00	2 00	3 00	.....	.....	6 00	.....	8 00	31 00
*Council Bluffs, Iowa	7 00	2 50	3 50	1 00	.....	5 00	1 00	10 00	30 00
Baltimore, Md.	12 00	.....	.....	.....	.....	6 00	.....	13 00	32 00
*Chattanooga, Tenn.	9 00	6 00	6 00	.....	.....	8 00	2 00	9 00	40 00
Worcester, Mass.	6 00	4 00	5 00	1 00	.....	5 00	.....	9 00	30 00
Boston, Mass.	6 00	2 50	2 50	.....	.....	6 00	.....	11 00	28 00
Newark, N. J.	6 25	2 50	5 00	1 25	.....	5 00	.....	7 00	27 00
Richmond, Va.	5 00	3 00	3 50	1 50	.....	5 50	1 00	3 50	23 00
*New Haven, Conn.	6 00	3 00	3 00	.....	.....	8 00	1 00	3 00	24 00
Dallas, Texas	12 00	9 00	10 00	.....	.....	30 00	3 00	18 00	82 00
Cambridge, Mass	7 50	6 00	6 00	2 50	.....	8 00	2 00	10 00	42 00
Charleston, S. C.	12 00	4 00	4 00	1 00	3 00	12 00	.....	9 00	45 00
Philadelphia, Pa.	5 00	1 00	3 00	1 00	.....	5 00	.....	8 00	23 00
Fall River, Mass.	7 50	5 00	5 00	.....	.....	14 00	1 00	6 00	38 50
Denver, Col.	6 00	5 00	5 00	.....	.....	11 00	1 00	15 00	43 00
*Omaha, Neb.	4 00	2 50	3 50	1 00	1 00	5 00	1 00	5 00	23 00
*Memphis, Tenn.	6 00	5 00	5 00	.....	.....	10 00	2 00	10 00	38 00
Vicksburg, Miss.	5 50	5 00	7 00	75	.....	10 25	.....	8 25	36 75
Toledo, Ohio	5 00	3 00	3 00	.....	1 00	5 00	1 50	8 00	26 50
Mobile, Ala.	10 00	4 00	5 00	5 00	1 50	11 00	2 00	10 00	48 50
Newport, Ky.	6 00	3 00	9 00	3 00	.....	4 00	1 50	7 00	33 50
Chicago, Ill.	9 00	3 00	3 00	1 00	.....	4 00	75	7 00	27 75

Dayton, Ohio	5 00	2 50	2 00	2 00	2 00	4 50	1 00	7 00	26 00
*Leavenworth, Kan	9 00	5 00	5 00	.....	.....	16 00	1 00	17 50	53 50
Covington, Ky	6 00	4 00	3 00	1 00	1 00	5 00	1 50	3 30	24 80
*Dubuque, Iowa	8 00	4 00	4 00	.....	.....	6 00	1 00	8 00	31 00
Nashville, Tenn	8 00	6 00	8 00	.....	.....	8 00	2 00	10 00	42 00
St. Louis, Mo	6 00	5 00	5 00	.....	.....	11 00	1 50	6 00	34 50
Allegheny, Pa	10 25	3 00	3 00	1 50	.....	5 00	75	11 00	34 50
Pittsburg, Pa	9 00	3 00	4 00	2 00	1 00	5 00	1 50	19 50	45 00
Detroit, Mich	5 00	2 00	3 00	2 00	1 25	4 00	1 00	16 50	34 75
Louisville, Ky	6 00	3 00	5 00	1 00	50	6 00	1 00	5 50	28 00
Cincinnati, Ohio	6 00	3 00	9 00	1 00	2 00	6 00	1 00	5 00	33 00
Milwaukee, Wis	6 00	3 00	3 00	.....	1 00	4 00	1 00	7 50	25 50
*Syracuse, N. Y	10 00	5 00	4 00	.....	.....	4 00	1 50	6 00	30 50
Springfield, Ohio	4 00	2 50	2 50	2 00	.....	3 50	1 00	5 00	20 50
Buffalo, N. Y	5 00	3 00	2 00	.....	.....	4 80	90	5 80	21 50
Grand Rapids, Mich	8 00	4 00	3 00	.....	4 00	5 00	1 00	9 00	34 00
St. Paul, Minn	4 30	2 00	2 00	.....	.....	4 80	2 00	9 00	28 30
*Des Moines, Iowa	5 00	3 00	3 00	.....	.....	5 00	1 00	10 00	27 00
*New Orleans, La	11 00	5 00	7 00	3 00	4 00	10 00	2 00	10 00	53 00
Springfield, Mass	8 00	4 00	4 00	.....	.....	6 00	2 00	5 00	29 00
New York City	10 00	5 00	3 00	.....	.....	6 00	1 00	Mt'd	25 00
*Montgomery, Ala	7 00	10 00	8 00	3 00	2 00	6 00	2 00	17 00	55 00
*San Francisco, Cal	16 80	3 00	4 80	.....	.....	9 60	2 40	26 64	63 24
*Oakland, Cal	16 20	4 20	6 00	.....	.....	9 00	2 40	6 00	48 80
Burlington, Vt	7 00	4 00	4 00	1 00	1 00	5 00	1 50	4 00	27 50
*Kansas City, Mo	6 50	4 50	5 00	.....	.....	8 00	2 00	5 40	31 40
*Peoria, Ill	6 00	3 00	3 00	.....	.....	3 00	1 00	5 00	21 00
*Wilmington, N. C	5 00	4 00	4 00	2 00	2 00	5 00	2 00	5 00	29 00
*Fort Smith, Ark	9 00	2 00	1 00	.....	.....	5 00	2 00	6 00	26 00
Wheeling, W. Va	5 00	6 00	1 25	.....	.....	2 00	1 60	9 00	24 25
Total	$ 433 80	$ 222 70	$ 237 05	$ 43 50	$ 37 25	$ 399 15	$ 67 95	$ 498 89	$1940 29
Average	7 61	4 05	4 31	1 67	1 97	7 00	1 41	8 90	34 00
Fort Wayne, Indiana	3 96	2 16	2 88	No Ch.	No Ch.	3 60	72	2 17	15 58

Those marked with * are private companies; all others are owned by the cities.

Service Statistics

Permits issued during the year 1880-1	229
" " " 1881-2	536
" " " 1882-3	226
" " " 1883-4	147
" " " 1884-5	109
" " " 1885-6	112
" " eight months ending Jan. 1, 1887	101
" " year 1887	207
" " " 1888	163
" " " 1889	310
" " " 1890	605
" " " 1891	584
" " " 1892	420
" " " 1893	594
" " " 1894	632
" " " 1895	827
" " " 1896	487
" " " 1897	351
" " " 1898	374
" " " 1899	466
" " " 1900	342
" " " 1901	414
" " " 1902	511
" " " 1903	479
" " " 1904	535
" " " 1905	526
" " " 1906	576
Total to date	10,843

Number of consumers paying annual rates..... 7,391

Number of metered services	3,094
Turned off for non-payment and other reasons	265
Extra taps for fire protection and additional supply	41
Public buildings, parks and fountains supplied free	50
Permits cancelled	2
Total	10,843

Public Buildings Supplied Free

City Hall, Barr Street.

SCHOOLS

High School, corner Lewis and Barr.
High School, East Wayne Street.
Jefferson School, corner Jefferson and Fairfield Ave.
Clay School, corner Clay and Washington.
Hoagland School, corner Hoagland and Butler.
Washington School, corner Washington and Union.
Bloomingdale School, corner Marion and Bowser.
Harmer School, corner Harmer and Jefferson.
Miner School, corner Miner and DeWald.
Holton School, corner Holton and Creighton Ave.
Nebraska School, corner Boone and Fry.
McCulloch School, corner McCulloch and Eliza.
Hamilton School, corner Pontiac and Clinton.
Franklin School, corner Franklin and Huffman.
South Wayne School, corner Cottage and Indiana.
Public Library, corner Webster and Wayne.
Lakeside School, corner Rivermet and Oneida.
Hanna School, corner Lafayette and Williams.

ENGINE HOUSES.

Central Station, No. 1, on Main, between Barr and Lafayette.
Station No. 2, on Wallace, between Lafayette and Clay.
Station No. 3, on Washington, between Harrison and Webster.
Station No. 4, on Maumee Ave., between Ohio and Chute.
Station No. 5, on Broadway, between Hendricks and Lavina.
Station No. 6, corner Third and Wells.
Station No. 7, on West Main, between Watkins and L. E. & W. Ry.
Station No. 8, on Fairfield, between DeWald and Creighton.

PARKS.

McCulloch Park, on Broadway.
Hayden Park, on Maumee Avenue.
North Side Park, on Clinton Street.
Old Fort Park, on Main Street.
Swinney Park, on West Jefferson Street.
Reservoir Park.
Williams Park, on South Calhoun Street.

FOUNTAINS.

On St. Joe Boulevard, corner Lake and Columbia Avenues.
Corner Columbia and Barr.
On Calhoun, between Wayne and Washington.
Corner Calhoun and Woodland.
Corner Calhoun and Holman.
On Calhoun, between Jefferson and Lewis.
On Maumee Avenue, at Hayden Park.
Corner Hanna and Buchanan.
West Main Street Bridge.
Corner Fairfield Avenue and DeWald.
Corner Lafayette and Taber.

Corner Fourth and Wells.
Corner Canal and Wayne.
Corner Taylor and Broadway.
On Hanna, between Lewis and Montgomery.
Corner Clinton and Creighton.

HYDRANTS SET IN 1906

1 6-inch Edy, on Crescent Ave., S. W. corner Vermont Ave.
1 6-inch Edy, on Crescent Ave., S. W. corner Delaware Ave.
1 6-inch Edy, on Crescent Ave., S. W. corner Griswold Ave.
1 6-inch Edy, on Concordia College Grounds, north of Maumee Avenue.
1 6-inch Edy, on Fourth St., N. W. corner Clinton.
1 6-inch M., on Huffman St., N. E. corner Jessie.
1 6-inch Edy, on Leith St., S. W. corner Warsaw St.
1 6-inch M., on Swinney Park Place, north S. W. corner Swinney Park west.
1 6-inch Edy, on Wells St., north of L. E. & W. R. R.
1 6-inch M., first west of Wells, on Fifth St., transferred to Fifth St., N. E. corner Short St.
1 6-inch M., second west of Wells on Fifth St., transferred to Barthold St., S. W. corner of Fifth St.
1 6-inch M., Concordia College Grounds, north of College, old hydrant moved south 24 feet.

VALVES SET IN 1906

1 6-inch valve on N. E. corner Broadway and Dayton Ave.
1 8-inch valve on Broadway, N. E. corner Richardville Ave.
1 6-inch valve on Crescent Ave., N. W. corner Rivermett Ave.
1 6-inch valve on Crescent Ave., S. W. corner Delaware Ave.
1 6-inch valve on Cottage Ave., N. W. corner Indiana Ave.
1 6-inch valve on Cottage Ave., N. E. corner Indiana Ave.
1 6-inch valve on Fox Ave., S. E. corner Poplar Ave.
1 6-inch valve on Fifth St., S. E. corner Barthold St.
1 6-inch valve on Harrison St., S. W. corner Leith St.
1 6-inch valve on Harrison St., N. W. corner Killia St.
1 6-inch valve on Huffman St., N. W. corner Franklin Ave.
1 4-inch valve on Hugh St., N. E. corner McCulloch St.
1 4-inch valve on Hugh St., N. W. corner Winter St.
1 8-inch valve on Home Ave., N. W. corner Indiana Ave.
1 12-inch valve on Indiana Ave., S. W. corner Home Ave.
1 12-inch valve on Indiana Ave., N. W. corner Richardville.
1 6-inch valve on Leith St., S. E. corner Lafayette St.
1 6-inch valve on Organ Ave., N. W. corner South Wayne.
1 6-inch valve on Organ Ave., N. E. corner Indiana Ave.
1 12-inch valve on Richardville Ave., N. E. corner Broadway.
1 12-inch valve on Richardville Ave., N. W. corner Indiana.
1 8-inch valve on Richardville Ave., N. E. corner Indiana.
1 4-inch valve on Meridian St., S. W. corner Putman.
3 6-inch valves set on Fire Service Lines during the year not listed in the above.

VALVES TAKEN OUT IN 1906.

Hurd and Holton, southwest corner.....Size, 4-inch

PIPE LAID IN 1906

SIZE.	FEET.
6-inch on Broadway from Bluffton Road to Dayton	174
8-inch on Broadway from Dayton to Richardville	738
6-inch on Crescent, from Rivermett to Griswold	3,100
6-inch on Fox, from Poplar south	190
6-inch on Garden, old end of line to Swinney Park Place, N.	27
6-inch on Harrison, from Leith to Killia	392
6-inch on Huffman, from Franklin to Jessie	296
4-inch on Hugh, from McCulloch to Winter	311
12-inch on Indiana, from Richardville to Home	3,182
6-inch on Leith, from Lafayette to east of Warsaw	732
6-inch on Organ Ave., from South Wayne to Indiana	669
4-inch on Park View Ave., from Lindley Ave west	287
6-inch on Riedmiller Ave., from Wall to Swinney	352
12-inch on Richardville, from Broadway to Indiana	2,202
8-inch on Richardville, from Indiana east to old line	277
6-inch on Swinney Park Place north from Garden to Swinney Park west	290
6-inch in Concordia College Grounds for fire hydrant	256
6-inch for hydrant branches	110
4-inch on Meridian, from Putnam south	58
Total	13,953

PIPE TAKEN OUT IN 1906

SIZE.	FEET.
4-inch on Hurd, from Holton Ave west	210

METERS FOUND OUT OF ORDER AND REPAIRED BY METER DEPARTMENT SHOP IN 1906.

By Meter Department Shop	429
By Factory where Made	21
	450

CROSSES PLACED IN 1906.

Broadway and Richardville	1
Crescent and Tennessee	1
Crescent and Delaware	1
Indiana and Home	1
Indiana and Cottage	1
Indiana and Lukens	1
Indiana and Packard	1
Indiana and Organ	1
Indiana and Nutman	1
Indiana and Dayton	1
Indiana and Burnett	1
Lindley and Park View	1
Leith and Harrison	1
Swinney and Riedmiller	1
Total	14

PIPE RELAID IN 1906 FOR STRAIGHTENING STREET.

SIZE.	FEET.
6-inch on Fifth, from Barthold east	260
6-inch on Barthold, from Fifth south	90
Total	350

CITY METERS SET IN 1906.

SIZE AND KIND.	NO. OF.
¾-inch Empire Meter	1
⅝-inch Empire Meter	1
Total	2

METERS FOUND WORN OUT AND CONDEMNED.

2 -inch Hersey	1
1 -inch Hersey	1
¾-inch Hersey	1
⅝-inch Hersey	4
⅝-inch Thompson	2
⅝-inch Worthington, Disc.	1
Total	10

METERS RUINED BY FROST BEYOND REPAIR.

¾-inch Nash	1
⅝-inch Nash	1
⅝-inch Thompson	1
⅝-inch Hersey	2
Total	5

The above 15 Meters were private and were replaced with new ones by the owners.

METERS RESET IN 1906.

SIZE AND KIND.	NO. OF.
¾-inch Nash Meter	1
⅝-inch Nash Meter	2
⅝-inch Crown Meter	1
⅝-inch Trident Meter	2
Total	6

PRIVATE METERS SET IN 1906.

SIZE AND KIND.	NO. OF.
2 -inch Empire Meter	3

1½-inch Empire Meter	1
1 -inch Empire Meter	1
¾-inch Empire Meter	1
⅝-inch Empire Meter	1
4 -inch Trident Meter	2
2 -inch Trident Meter	2
1½-nch Trident Meter	1
¾-inch Trident Meter	3
⅝-inch Trident Meter	303
1 -inch Nash Meter	3
¾-inch Nash Meter	1
⅝-inch Nash Meter	7
4 -inch Keystone Meter	1
1 -inch Keystone Meter	1
¾-inch Keystone Meter	12
⅝-inch Keystone Meter	202
⅝-inch Westinghouse Disc. Meter	1
2 -inch Hersey Piston Meter	1
1½-inch Crown Meter	1
1 -inch Crown Meter	1
1½-inch Thompson Meter	1
1 -inch Thompson Meter	1
Total	551

TEES PLACED IN 1906.

Barthold and Fifth Street	1
Broadway and Dayton Avenue	2
Crescent Avenue and Vermont	1
Crescent Avenue and Delaware	1
Crescent Avenue and Griswold	1
Concordia College Grounds, Hydrants	4
Fourth and Clinton	1
Fifth and Short	2

Huffman and Franklin	1
Killia and Harrison	1
McCulloch and Hugh	1
Organ and Indiana Avenues	1
Putnam and Meridian	1
Swinney Park Place N., and Swinney Park Place West	1
Swinney Park Place, north end Garden St.	1
Wall and Riedmiller	1
Wells and L. E. & W. R. R.	1
Winter and Hugh	1
Total	23

PIPE SYSTEM

MAINS LAID TO DATE INCLUDING EXTENSIONS.

SIZE IN.	ON	FROM.	TO.	FEET.
6	Allen	Harrison	Calhoun	380
6	Archer avenue	Wells	Meridian	1312
12	Allen	Lafayette	Webster	2048
3	Alley	Calhoun	Jail	221
6	Alliger	Hugh	Penn	138
6	Alliger	Maumee	Penn	363
6	Alley	Purman	Pontiac	421
6	Archer	Meridian	Franklin	1766
6	Andrews	Third	Huffman	930
6	Buchanan	Thomas	Reed	826
6	Barthold	Fourth	Third	352
6	Brackenridge	Fulton	Broadway	325
6	Baker	McClellan	Ewing	400
6	Bell	Fox W.	Hydrant	307
6	Broadway	Creighton avenue	Scott avenue	212
8	Broadway	Scott avenue	Home avenue	1800
2	Bell avenue	Fox St. West		300
8	Broadway	Main	Washington	1150
6	Broadway	Organ avenue	River bridge	645
6	Broadway	Bluffton Road	Dayton avenue	174
8	Broadway	Dayton avenue	Richardville avenue	738
10	Broadway	Washington	Wall	2054
6	Broadway	Wall	DeWald	2408

SIZE IN.	ON	FROM.	TO.	FEET.
6	Broadway	DeWald	Creighton avenue	290
6	Buchanan	Lafayette	Hanna	1310
6	Butler	Clinton	Lafayette	913
8	Butler	Fairfield avenue	Calhoun	1900
8	Bass	Fairfield avenue	Hoagland avenue	650
6	Bowser	Wells	Harrison	350
6	Berry	Crossing Rockhill		27
4	Berry	Clay	Monroe	412
4	Berry from Hydrant, between College and Nelson			136
4	Berry	Rockhill	College	240
6	Brackenridge	Calhoun	Griffith	1900
8	Brackenridge	Griffith	Fairfield avenue	117
6	Barr	Columbia	Lewis	2450
6	Barr	Lewis	Holman	745
6	Boone	Cherry	Watkins	1810
6	Boone	Watkins	Cleveland avenue	324
4	Brandriff	Hoagland avenue	Webster	570
6	Baker	Calhoun	McClellan	1110
6	Baker	Fairfield avenue	First hydrant east	445
4	Barthold	High	Third	598
4	Berry	College, west		247
6	Beaver	Cottage	Home	334
6	Brookside	Taylor, south to creek		292
6	Barthold	Fourth	Fifth	200
4	Barthold	High	Third	599
6	Broadway	Pearl	West Main	111
6	Broadway	Home	Organ	1920
6	Berry	Rockhill	Clay	6650

SIZE IN.	ON	FROM.	TO.	FEET.
4	Barthold	High	South of Barthold	434
6	Burgess	St. Mary's, west		967
6	Breck	St. Mary's	Nickel Plate R. R.	644
4	Clay	Main	Berry	480
6	Clinton	Thompson	River	485
6	Cass	Fourth	Sixth	700
6	Cass	First	Fourth	1050
6	Cass	First	Railroad crossing	338
6	Clark	High	Alley No.	382
6	Creighton avenue	Gay	Hanna	1090
6	Creighton avenue	Thomas	Holton avenue	460
4	Court	Main	Berry	483
6	College	Jefferson	Wilt	350
6	Charles	Hanna	Lafayette	1324
8	Creighton avenue to connect 16-inch line on Walton avenue			24
6	Caroline	Pontiac	Suttenfield	572
3		Columbia avenue	Lake avenue	504
4	College	Wayne	West Berry	391
6	Calhoun	Fourth	Sixth	700
3	Calhoun	Alley at Jail yard	North	516
6	Columbia avenue	Tecumseh	Crescent	369
6	Clay	Holman	Hough	359
6	Crescent	Columbia	Lake	374
6	Clark	North of High		18
6	Cleveland	From hydrant southwest		123
4	Chicago	Rockhill	Union	364
6	Creighton avenue, east			732
6	Calhoun	Grace	Killea	133

SIZE IN.	ON	FROM.	TO.	FEET
6	Cherry	Main	Elm	367
6	College	Wilt	Wall	804
6	Calhoun	Columbia	Superior	385
8	Columbia avenue	Lafayette	Tecumseh	3742
6	Canal	Erie	Liberty	37
4	Canal	Erie street, south		190
12	Calhoun	Columbia	Brackenridge	2941
8	Calhoun	Butler	DeWald	397
8	Calhoun	DeWald	Leith	2198
6	Calhoun	Leith	Killea	1391
6	Creighton avenue	Gay	Thomas	1155
6	Creighton avenue	Calhoun	Broadway	3940
4	Creighton avenue	Calhoun	Clinton	375
6	Creighton avenue	Holton avenue	Winter	870
8	Creighton avenue	Winter	Walton avenue	665
8	Creighton avenue	Lafayette	Hanna	1315
6	Cherry	Main	Boone	375
6	Cherry	Elm	Huron	124
6	Cour	Victoria	Calhoun	351
12	Calhoun	Brackenridge	Dawson	1750
8	Calhoun	Dawson	Butler	800
6	Calhoun, to connect up Cour street			30
6	Calhoun	Grace	South	898
4	Calhoun	Eureka No. on Calhoun		146
6	Columbia	Harrison	Calhoun	470
12	Columbia	Clinton	Calhoun	380
8	Columbia	Clinton	Lafayette	920
6	Calhoun, south			212
8	Cottage	Fairfield, east		48

SIZE IN.	ON	FROM.	TO.	FEET.
24	Columbia	Eighth	Main	4200
20	Clinton	Main	Lewis	2000
16	Clinton	Lewis	Murray	1800
4	Clinton	DeWald	Williams	751
8	Clinton	Creighton avenue	Suttenfield	750
6	Colerick	Fairfield avenue	Hoagland avenue	650
6	Cottage	Beaver	Indiana	558
6	Calhoun	Third	Fourth	355
12	Calhoun	Crossing river		422
6	Coombs	Liberty	Cochrane	510
6	Crescent	Rivermet	Lake	315
6	Crescent	Rivermet	Griswold avenue	3100
6	Cochrane	River east to hydrant		830
12	Calhoun	Holman	Chicago	545
6	Chicago	West to Fairfield		1975
6	Center	Huron	Fair	222
6	Division	Madison	Jefferson	380
6	Douglas avenue	Calhoun	McClellan	1120
6	Davis	Main	City limits	465
6	Dawson	Calhoun	Hoagland avenue	1300
6	DeGroff	High	Burgess	995
6	DeWald	Lafayette	Hanna	1300
6	DeWald	Broadway	Fairfield avenue	1950
6	DeWald	Hoagland avenue	Fairfield avenue	675
6	DeWald	Webster	Hoagland avenue	588
6	DeWald	Calhoun	Webster	735
6	DeWald	Calhoun	Lafayette	1321
6	Division	Summit	Madison	350
6	Eliza	Francis	McCulloch	2590

SIZE IN.	ON	FROM.	TO.	FEET.
4	Eureka	Harrison	Calhoun	556
6	Ewing	Superior	Greeley	198
4	Ewing	Lewis	Brackenridge	650
6	Eliza	Winter	McCulloch	303
6	Edgerton	Winter	Walton	638
4	Elm	Mechanic	Cherry	756
4	Elm	Cherry	Bluff	228
6	Erie	Francis	Hanover	2530
6	Eagle	Taylor	Stophlet	400
6	Eckert	Hanna	Smith	1504
6	Edgewater	Columbia	Bend of street	3130
8	Edgewater	Columbia avenue, south	Columbia	285
12	Edgewater	Bend of street		21
6	Elmwood	St. Joe boulevard	Tecumseh	990
6	Erie	Hanover	Walton	1063
6	Fourth	Sherman	Barthold	716
6	Franklin	Archer	Hoffman	821
6	Franklin	High	L. E. & W. Ry	471
6	Fairfield avenue	Chicago	Hendricks	151
8	Fairfield avenue	Butler	Bass	1200
6	Fairfield avenue	Butler	DeWald	430
8	Fairfield avenue	Brackenridge	Lavina	169
6	Fairfield avenue	DeWald	Creighton avenue	319
4	Francis	Lewis	Madison	600
6	Force	Wallace	Creighton avenue	1908
6	Force	Creighton avenue	Pontiac	1410
6	Francis	Wayne	Erie	380
6	Francis	Lewis	Eliza	720

SIZE IN.	ON	FROM.	TO.	FEET.
8	Fairfield avenue	Lavina	Hendricks	312
12	Fourth	Clinton	Harrison	780
12	Fourth	Harrison	Calhoun	700
6	Fourth	Wells	Cass	640
8	Fourth	Cass	Harrison	320
6	First	Cass	Wells	330
6	Francis	Lewis	Hayden	366
6	Fulton	Superior	Greely	353
6	Fourth	Wells	Barthold	1400
6	Fulton	Jefferson	Brackenridge	650
4	Ferguson	Broadway	Miner	415
6	Ferguson	Fox	Miner	484
6	Fox	Creighton avenue	Grace avenue	975
6	Fairfield avenue	Creighton avenue	Pontiac	1300
12	Fairfield avenue	Pontiac	Home avenue	650
8	Fairfield avenue	Home avenue	Organ avenue	1612
4	Fry	Main	Boone	377
4	Fifth	Cass	Harrison	306
4	Fisher	Thomas	Holton	445
6	First	Cass	Harrison	291
6	Fifth	Wall, west		22
6	Force	Pontiac, south		339
6	Fairfield avenue	Superior	Greeley	287
6	Fox	Walnut	Poplar	352
6	Fox	Poplar	South	190
6	Fifth	Wells	Barthold	1405
8	Fairfield avenue	Organ	Richardsville	1523
6	Franklin	Huffman	Spring	458
12	Fifth	Clinton, through Lawton Park		902

SIZE IN.	ON	FROM.	TO.	FEET.
3	Fifth, for J. Reuss residence, Park and Monument			350
6	Force	Tenth, 399 feet south of Pontiac		788
6	Fletcher	Hugh	Wabash prop. line	903
6	Fletcher	Maumee	Alliger	533
6	Fletcher	N. prop. line Wabash Ry to Wayne Trace		
6	Gay	Wallace	Creighton avenue	1870
6	Fletcher to connect up Pioneer			67
8	Fairfield avenue	Jefferson	Brackenridge	689
6	Grant	Washington	Humphrey	305
6	Grant	Smith	Thomas	730
6	Garden	Jefferson	Washington	380
6	Glasgow avenue	Washington	N. to city limits	445
8	Grand	Calhoun	Webster	700
6	Grant	Berghoff's brewery	Randall	692
4	Greeley	Fulton	Van Buren	740
6	Green	Thomas	Winter	1050
6	Greenwood	Main street to end		1040
6	Gay	Pontiac	Tenth	1100
6	Gay	Lewis	Eliza	743
6	Garden	Washington	N. to prop. lin	47
10	Grace avenue	Broadway	Indiana avenue	618
4	Greeley	Jackson	Van Buren	350
6	Greeley	Fairfield avenue	Fulton	374
3	Guthrie	East of Metz		422
6	Garden	Wall	Taylor	1100
6	Garden	Hydrant south		362
6	Garden	Hydrant south	Swinney Park Place	27
6	Guthrie	Metz	Thompson	657
6	Grand	Webster	Kansas	346

SIZE IN.	ON	FROM.	TO.	FEET.
6	Grant	Alliger	Wabash R. R.	938
6	Grace	Lafayette	Calhoun	1256
6	Green	Hydrant to connect Winter		20
6	Glasgow	Washington	Maumee	1328
6	Grant	Maumee	Humphrey	363
6	Gay	Creighton avenue	Pontiac	1410
4	Gay	Wallace	North	177
6	Harrison	Fourth	Sixth	700
12	Harrison	Third	Fourth	347
6	Harrison	Dawson	Williams	425
6	Harrison	Creighton avenue	Allen	1160
4	Harrison	Jefferson	Lewis	286
4	Hugh	Francis	Gay	760
6	Hendricks	Fairfield avenue	Broadway	863
8	Hanna	Pontiac	Ninth	571
6	Holton avenue	Creighton avenue	Julia	418
4	Hurd	Julia	Winter	664
6	Harmer, to connect with Liberty			20 ft. 8 in
6	Holton	Buchanan	Horace	350
6	Horace	Hydrant to connect Holton		17
6	Holton	Pontiac	Julia	1099
6	Hoagland	Pontiac	Killea	708
6	Hamilton	Lafayette	Calhoun	1311
6	Hanover	Erie, north to hydrant		276
6	Harrison	First	Third	690
4	Harrison	Superior	St. Mary's river	468
4	Herman	St. Mary's	Fredericks	408
4	Harmer	Eliza	Hugh	360

SIZE IN.	ON	FROM.	TO.	FEET.
6	Hayden	McCulloch	Lillie	710
6	Hanover	Erie	Wayne	280
4	Harmer	Lewis	Madison	560
6	High	Barthold, west		446
6	Harrison	Killea	Marshall	1070
8	Huffman	Hydrant, west		30
8	Huffman	Sherman	Wells	2150
8	Huffman	St. Mary's avenue	Sherman	620
6	Hanna	Taber	Pontiac	1000
8	Hanna	Virginia	Railroad	250
6	Hanna	Virginia	Creighton avenue	2200
6	Hanna	Creighton avenue	Taber	418
6	High	Wells	Barthold	1350
6	High	Last hydrant west Franklin avenue		18
6	Harmer	Washington	Jefferson	380
6	Hoagland	Butler	Duryea	115
6	Holton avenue	Creighton avenue	Buchanan	767
6	Harrison	Pontiac	Leith	320
6	Harrison	Leith	Killea	392
6	Hayden	McCulloch	Francis	2585
6	Huffman	St. Mary's avenue	Franklin	392
6	Huffman	Franklin avenue	Jessie	296
8	Harirson	Columbia	Superior	382
6	High	54 feet west of Wefel	Franklin avenue	1352
6	High	Franklin	DeGroff	295
6	Huestis avenue	Broadway	Thompson	1200
8	Home avenue	Broadway	Indiana avenue	900
10	Home avenue	Indiana avenue	Fairfield avenue	1300

SIZE IN.	ON	FROM.	TO.	FEET.
6	Hoagland avenue	Creighton avenue	Pontiac	1300
6	Hoagland avenue	Pontiac, south		300
6	Harmer	Erie	Liberty	300
8	Hoagland avenue	Dawson	Bass	390
6	Hoagland avenue	DeWald	South	66
12	Holman	Clinton	Calhoun	430
8	Holman	Clinton	Lafayette	850
6	Holman	Lafayette	Hanna	1320
4	Hanna	Lewis	Madison	533
6	Horace	Thomas	Holton avenue	487
6	Harrison	Grand	Dawson	1044
4	Hough	Hanna	Clay	720
4	Hough	To connect up Clay		23
6	Hugh	Walton	Fletcher	412
6	Hugh	Fletcher	Alliger	291
4	Hugh	To connect up to Gay		32
8	Harrison	Columbia	Wayne	1160
8	Hanna	Colerick	Eckert	365
6	Harrison	Wayne	Jefferson	730
6	Hugh	Hayden's east line	McCulloch	1133
6	Hugh	Lillie	Walton	318
6	Hoagland	Colerick	Williams	438
8	Hanna	Ninth	Tenth	554
4	Hench	Putnam	Hoffman	428
6	Huron	Cherry	Mechanic	834
6	Illinois	Greenwood	Watkins	284
10	Indiana avenue	Grace avenue	Home	990
12	Indiana avenue	Home avenue	Richardville ave	3182

SIZE IN.	ON	FROM.	TO.	FEET.
6	Jefferson	Clinton	Division	3530
6	John	Wallace	Horace	675
6	John	Pontiac	Colerick	1128
6	John	Horace	Creighton avenue	1200
6	John	Creighton avenue	Pontiac	1410
4	Jones	Nelson to alley east of College		478
4	Jackson	Alley	Jefferson	215
4	Jackson	Alley	Washington	160
8	Jefferson	Clinton	Broadway	2920
4	Jackson	Wilt	North on Jackson	202
4	Jackson	Jefferson	North on Jackson	148
4	Jackson	Pritchard to hydrant east		40
4	Jackson		Chicago	400
6	Jefferson	Broadway	Garden	2400
4	Jackson	West Superior	Greeley	256
4	Jones	Rockhill	Alley west	181
4	Jane	Leith	Grace	537
4	Julia	Thomas	Holton	445
6	Killea	Calhoun	Hoagland	1341
6	Kansas	Grant	Melita	319
8	Kinnard	Fairfield, east		48
6	Kinnard	Fairfield	Wayne	660
6	Koch	Putnam	Alley south	381
4	Lavina	Fairfield avenue	Broadway	624
16	Lavina	Van Buren to center of	Broadway	422
12	Lewis	Ohio	Walton avenue	1662
8	Lewis	Calhoun	Clinton	570
12	Lewis	Clinton	Lafayette	983

SIZE IN.	ON	FROM.	TO.	FEET.
12	Lewis	Lafayette	Francis	1600
6	Lewis	Calhoun	Harrison	400
12	Lewis	Francis	Harmer	500
4	Lewis	Harrison	McClellan	700
12	Lewis	Harmer	Ohio	1308
6	Laselle	Lafayette	Hanna	1500
16	Lafayette	Taber	Pontiac	950
8	Lafayette	Pontiac	Leith	354
8	Lafayette	Leith	Wiebke	2171
6	Lanternier	Walton	Winter	658
6	Lindley avenue	Taylor	Park View	410
4	Lincoln	Broadway	Indiana avenue	630
6	Lafayette	Superior		120
6	Liberty	Canal	Begue	877
6	Lafayette	Leith	Grace	516
6	Locust	Fairfield avenue	Pine	374
6	Liberty	Begue	Harmer	531
12	Lake	Crescent	St. Joe boulevard	2435
6	Leith		Calhoun	728
6	Lillie	Creighton	Pontiac	1547
6	Lafayette	Hydrant	Grace	22
6	Lillie	Hayden	Lewis	22
8	Leith	Calhoun	Lafayette	1286
6	Leith	Lafayette	Warsaw	732
16	Lafayette	Murray	Taber	2500
8	Lafayette	Columbia	Lewis	2560
6	Lafayette	Lewis	Holman	700
6	Lanternier	Walton avenue	Winter	658

SIZE IN.	ON	FROM.	TO.	FEET.
8	Lafayette	Holman	Murray	1060
6	Lindley avenue	Taylor	Park View	410
8	Lafayette	Leith	Wiebke	2171
6	Leith	Webster	Hoagland	610
12	Lewis	Lafayette	Harmer	2100
6	Main	Runion, west		498
6	Meyers	Fairfield avenue	South Wayne	664
6	Montgomery	Lafayette	Hanna	1347
6	Montgomery	Lafayette	Barr	404
4	Monroe	Berry	Wayne	384
4	Monroe	Berry	Wayne	384
6	Mechanic	Huron	South end of street	814
8	Melita	Harrison	Webster	360
8	Maumee road	Walton avenue, west		600
6	Marshall	Harrison	Calhoun	344
6	Maumee road	Schick, east		872
6	Metz	Wall	Taylor	1170
6	Maumee	Schick	Division	1450
6	Madison	Barr	Division	3100
4	McClellan	Lewis	Baker	1030
6	McCulloch	Eliza	Hayden	357
12	Murray	Clinton	Calhoun	436
16	Murray	Clinton	Lafayette	870
6	Mechanic	Main	Elm	368
6	McCulloch	Summit	Lewis	357
6	McCulloch	Hugh	Eliza	365
3	Monroe	Madison	Lewis	456
6	Michigan avenue	Broadway	Metz	632

SIZE IN.	ON	FROM.	TO.	FEET.
6	Michigan avenue	Nelson, west to end		447
6	Metz	Michigan avenue	Taylor	519
6	Meridian	Archer avenue	Putnam	350
6	Maple avenue	Broadway	Thompson avenue	1200
6	Miner	Creighton avenue	Grace avenue	975
6	Metz	Michigan avenue	Zollars avenue	385
4	McLachlan	Leith	Alley south of McLachlan	372
4	McLachlan	Alley	Esmond	155
6	Masterson	Lafayette	Calhoun	1311
6	Metz	Zollars	Guthrie	86
6	Maumee	Alliger	Glasgow	687
8	Maumee	Walton	Alliger	716
4	Maud	Thomas	Holton	446
6	Miner	Walnut	DeWald	1272
6	Morrison	Runion	Park	352
6	Marion	Third	High	571
6	Main	Osage	Runion	1398
6	Montgomery	Boone	Hanna	1751
8	Main	Clinton	Broadway	2930
6	Main	Broadway	Rockhill	3611
12	Main	Van Buren	Broadway	354
6	Main	Clinton	Clay	1364
8	Main	St. Mary's river	Cherry	464
4	Main	Blow-off west of St. Mary's river		20
4	Michaels	Ross west to end of street		330
3	Michaels	Ross west to end of street		36
1	Michaels	Ross west to end of street		40

SIZE IN.	ON	FROM.	TO.	FEET.
6	Main	Cherry	Osage	1129
6	Main	West to Rockhill		35
8	Main	Rockhill	Edge St. Mary's R.	193
8	Main	Edge on west side of St Mary's river to 4-inch blow off Main street		200
12	Submerged in the bed of the St. Mary's river and connecting with two 8-inch lines			120
4	Main	Osage	Runion	1389
6	Main	Eckart Pack. House	Lindenwood cemetery	1335
6	McCulloch	Hugh	Lewis	376
6	Nelson	Jefferson	Wilt	334
6	Nirdlinger avenue	Broadway	Metz	1140
6	Nelson	Wilt	Jones	258
4	Nelson	Berry	Wayne	366
6	North	Wells, west		481
6	North	Fire plug, west		294
4	Oak	Division	Ohio	810
4	Ohio	Summit	Maumee	530
6	Ohio	Lewis	Summit	363
6	Oliver	Creighton avenue	Grant avenue	1517
6	Oakley	Walnut	DeWald	678
6	Organ	Fairfield avenue	S. Wayne avenue	162
6	Organ	South Wayne	Indiana avenue	669
6	Oliver	Creighton avenue	Pontiac	1486
6	Orchard	High	Third	573
6	Oakland	Hoffman	Spring	477
4	Park View avenue	Lindley	West	287

SIZE IN.	ON	FROM.	TO.	FEET.
6	Pearl	Harrison	West of Cass	756
6	Pritchard	Van Buren	Rockhill	997
6	Putnam	Sherman	Wells	2167
10	Pontiac	Lafayette	Smith	2850
6	Pearl		Ewing	125
12	Pontiac			611
1½, 1 and ¾		Putnam	Franklin, west	186
6	Park avenue	Broadway	Thompson avenue	1100
4	Park avenue	Broadway	Indiana avenue	685
12	Pontiac	Hoagland avenue	Fairfield avenue	675
6	Pontiac	Lafayette	Calhoun	1280
4	Poplar	Hoagland avenue	Oakley	1080
16	Pontiac	Smith	Walton avenue	2454
6	Pine	Taylor	Locust	375
6	Park	Morrison	Cleveland	189
4	Pritchard	East of Rockhill		38
6	Penn	Alliger	Winch	287
6	Poplar	Fox	Oakley	183
6	Pearl	Ewing	Broadway	1175
6	Piqua road	Calhoun	Victoria	574
6	Purman	Warsaw	Alley, east	426
16	Pape	Station No. 2	St. Mary's	858
10	Pioneer	Walton, east		333
6	Park	Morrison	Hydrant	434
6	Park	United Knitting Mills		222
8	Pioneer	From end of 10-in. main	to Wabash ave	852
6	Packard	Fairfield, west		18
6	Pontiac	Webster	Harrison	370

SIZE IN.	ON	FROM.	TO.	FEET.
6	Rockhill	Berry	Washington	740
6	Rockhill	Berry	Main	410
8	Richardville	Fairfield to hydrant west of South Wayne		1031
8	Richardville	Hydrant, west	Indiana avenue	277
12	Richardville		Broadway	2202
6	Reidmiller avenue	Wall	Swinney	352
6	Reed	Creighton avenue	Buchanan	784
10	Ross	Station No. 2	Superior	572
6	Reed	Cerighton avenue	Pontiac	1550
6	Runion	Morrison	City limits	405
4	Rockhill	Wilt	Pritchard	166
4	Rockhill	Pritchard	Chicago	428
6	Runion	Main	Morrison	494
6	Rivermet	St. Joe boulevard	Crescent	1867
4	Schick	Maumee avenue	Wayne	1040
6	Schick	Erie north to Hydrant		300
8	Superior	Clinton	Harrison	850
12	Superior	Harrison	Cass	622
6	Short	Huffman	Putnam	459
8	Superior	Harrison, west of east side		8
6	Superior	Clinton	Barr	409
4	Superior	Barr	Woolen Mills	286
6	Samuel	Gay	Thomas	1068
6	Smith	Wallace	Creighton avenue	1860
4	Suttenfield	Calhoun	Clinton	391
6	Smith	Creighton avenue	Pontiac	1425
6	Sixth	Cass	Harrison	305
6	Sherman	Huffman	Putnam	458

SIZE IN.	ON	FROM.	TO.	FEET.
12	St. Mary's avenue	Third	Huffman	1290
4	Stophlet	Broadway	Metz	780
12	St. Mary's avenue	Third	Burgess	1580
12	Superior	Webster	Ross	1380
6	Suttenfield	Lafayette	Hanna	1315
6	Suttenfield	Webster west across intersection of street to property line		36
6	Scott	Broadway	Thompson avenue	1200
6	Simons	Winter	Walton	656
6	South Wayne ave.	Creighton avenue	Home avenue	1950
4	St. Martin	Lafayette	Hanna	1323
6	Smith	Ohio	McCulloch	850
4	Superior		Lafayette	249
4	Superior	Van Buren	Jackson	346
12	Superior	Ross	Van Buren	551
6	Swinney Park Place north, to Swinney Park Place west			290
6	Sixth	Calhoun	Cass	300
4	Second	Harrison	Cass	293
6	South Wayne	Cottage	Organ	1382
6	Second	Hydrant, west		32
4	Stophlet	Garden	Nelson	328
4	Swinney Park	Garden		396
4	Swinney	Garden	Nelson	349
12	St. Joe boulevard	Elmwood	City limits	790
12	St. Joe boulevard	Lake	Rivermet	643
12	St. Joe boulevard	City limits	State grounds	2684
6	Suttenfield	Clinton	Lafayette	902
6	Summit	Division	Ohio	800

SIZE IN.	ON	FROM.	TO.	FEET.
12	St. Joe boulevard	Lake	Rivermet	643
12	St. Joe boulevard	South side Columbia	N. side Columbia	62
16	St. Mary's avenue	Pape	Burgess	285
6	Sherman	Spring	Fourth	490
12	St. Joe boulevard	Rivermet	Elmwood	746
6	Spring	East to Sherman		300
6	Sherman	Spring	Hoffman	473
6	Suttenfield	Hoagland avenue east		42
6	Suttenfield	Webster	Hoagland	530
6	Swinney	Garden, west	Eagle street	475
6	Taylor	Hydrant, west	Eagle street	19
6	Taber	Hoagland avenue east		42
12	Third	Sherman	St. Mary's avenue	850
5	Taber	Calhoun	Clinton	375
6	Taber	Webtser west across intersection of street to property line		36
6	Thomas	Samuel	Creighton avenue	818
4	Thomas	Buchanan	Horace	369
6	Thomas	Grant	Horace	369
6	Taber	Lafayette	Hanna	1320
6	Taylor	Metz	Eagle	354
6	Thomas	Creighton avenue	Thomasetta	450
6	Thomas	Pontiac	Thomasetta	1052
6	Taylor	Fox	Broadway	967
6	Thompson	Guthrie	Scott	246
6	Thompson	Park avenue	Broadway	1513
6	Taylor	Broadway	Metz	680
12	Third	Harrison	Sherman	2551

SIZE IN.	ON	FROM.	TO.	FEET.
6	Tenth	Hanna	Force	377
6	Third	Calhoun	Harrison	286
6	Taylor		Lavina	215
6	Taber	Webster	Hoagland	530
8	Union	Jefferson	Railroad	1000
6	Victoria	Piqua	Cour	598
8	Virginia	Lafayette	Hanna	1300
24	Van Buren	Superior		646
6	Van Buren	Superior	South	76
24	Van Buren	Superior, north to Pump House		1146
20	Van Buren	South side of Wayne	South side of Jefferson	769
24	Van Buren	South side of Main	South side of Wayne	764
16	Van Buren	South side of Jefferson	Lavina	650
6	Walnut	Fairfield avenue	Fox	973
6	Wayne	Schick	Glasgow avenue	2700
6	Walnut	Fox		350
6	Wiebke	Lafayette	Caroline	641
6	Webster	Creighton avenue	Taber	421
6	Wells	Putnam	Archer	219
4	Walter	Maumee road	Washington	375
6	Washington	Garden	Swinney park	193
4	Wayne	College	Nelson	319
12	Webster	Allen	Pontiac	219
16	Walton avenue	Pontiac	Wayne Trace	3826
12	Walton avenue	Wayne Trace	Lewis	1626
6	Wall	Metz	Garden	331

SIZE IN.	ON	FROM.	TO.	FEET.
6	Wayne, to connect with College			8
6	Winter	Creighton avenue	Hurd	385
6	Winter	Lanternier	Simons	314
6	Winch	Penn	Wabash R. R.	1074
6	Winter	Hayden	Eliza	373
6	Winter	End of line	Buchanan	182
6	Winter	Pontiac	Hurd	1162
6	Winter	Lewis	Eliza	761
6	Winter	Green street, north		141
6	Wabash avenue	Maumee	Washington	1352
6	Wabash avenue	To connect up Pioneer avenue		32
6	Watkins	Main, south		447
6	Woodland	Hoagland	Webster	606
6	Winch	Hydrant of Wabash R. R. to Wayne Trace		698
6	Winter	Creighton	Green	452
6	Winter	Hayden	Lanternier	990
6	Wall	Hydrant to connect Garden		20
6	Walnut	Hydrant	Miner	114
6	Wells	First	Putnam	2500
6	Wildwood	Fairfield	South Wayne	637
6	Wildwood	Fairfield, west		18
6	Wall	Garden, west		821
12	Wells and Cass	First, via river	Superior	1153
6	Wallace	Lafayette	Gay	2400
6	Wallace	Gay	Smith	351
6	Washington	Garden	Glasgow	13030
8	Wayne	Lafayette	Harrison	1770
8	Wayne	Harrison	Broadway	2100

SIZE IN.	ON	FROM.	TO.	FEET.
6	Webster	Allen	Taber	732
8	Wayne	Lafayette	Hanna	1328
6	Wayne	Hanna	Schick	2800
6	Wayne	Broadway	College	1940
6	Williams	Fairfield avenue	Calhoun	1950
8	Webster	Grand	Melita	35
6	Wayne	West from E. line of College		36
4	Webster	Melita	Williams	1030
4	Webster	Butler	DeWald	398
4	Wilt	Broadway	College	1610
4	Wilt	Union	Nelson	1080
6	Watkins	Boone	Main	370
8	Wall	Broadway	Metz	1412
8	Walton avenue	Lewis	Maumee road	269
6	Warsaw	Suttenfield	Purman	377
6	Winch	Wabash R. R.	South fire plug	251
4	Wefel	High	First alley north	393
6	Walton avenue	Erie	Wayne	290
6	Zollars	Metz, west to city limits		391
30	Crossing river suction pipe, No. 2 Pumping Station			96
24	Crossing river suction pipe, No. 2 Pumping Station			60

List of Valves Set

Allen and Calhoun, sw cor..... 6
Archer ave and Meridian, se cor 6
Archer ave and Wells, sw cor.. 6
Allen and Lafayette, sw cor...12
Allen and Calhoun, sw cor....12
Allen and Webster, se cor....12
Allen and Calhoun, se cor.....12
Alley, to jail from Calhoun west 3
Andrews and Huffman, sw cor.. 6
Archer and Meridian, nw cor.. 6
Andrew and Third, nw cor.... 6
Barr and Columbia, sw cor.... 6
Barr and Columbia, sw cor.... 6
Barr and Berry, nw cor..... 6
Barr and Wayne, nw cor..... 6
Barr and Wayne, sw cor..... 6
Barr and Jefferson, ne cor.... 6
Barr and Jefferson, se cor..... 6
Barr and Lewis, se cor..... 6
Barr and Holman, ne cor..... 6
Baker and Calhoun, sw cor.... 6
Baker and McClellan, nw cor... 4
Baker and McClellan, ne cor....6
Bell and Fox, sw cor..... 6
Boone and Osage, se cor..... 6
Boone and Osage, sw cor..... 6
Broadway & Washington, ne cor 8
Broadway and Taylor, se cor.. 6
Broadway and DeWald, ne cor.. 6
Broadway and DeWald, se cor.. 6
Broadway and Dayton, ne cor.. 6
Broadway and Home, se cor... 6
Broadway & Richardville, ne cor 8
Butler and Fairfield, sw cor.... 8
Butler and Calhoun, nw cor.... 8
Barthold and High, nw cor.... 4
Barthold and Third, sw cor.... 4
Berry and College, sw cor..... 4
Butler and Lafayette, nw cor.. 6
Buchanan and Hanna, nw cor.. 6
Berry, se cor Clay..... 4
Barthold and High, nw cor..... 4
Breck and St. Mary's, nw cor.. 6
Burgess and St. Mary's, nw cor. 6
Berry and Rockhill, se cor.... 6
Bass and Fairfield ave, sw cor.. 8
Brackenridge & Calhoun, sw cor 6
Brackenridge & Griffith, nw cor 8
Buchanan and Thomas, se cor.. 6
Bell and Fox, sw cor..... 2
Broadway and Home ave, ne cor 8
Broadway and Grace ave, ne cor 6
Broadway and Creighton, se cor 6
Barthold and Third, nw cor.... 6
Boone and Watkins, sw cor.... 6
Broadway and Jefferson, se cor.10

Broadway and Noll, nw cor.....10
Barthold and High, nw cor.... 4
Barthold and Third, ne cor.... 6
Baker and Fairfield, se cor.... 6
Barthold and Fourth, ne cor... 6
Broadway, bet. Nirdlinger ave and Wall 6
Broadway and Main, se cor.... 8
Broadway and Lavina, ne cor..16
Barthold and Third, nw cor.... 4
Broadway and Main, nw cor... 4
Brookside and Taylor, nw cor.. 6
Beaver and Home, sw cor..... 6
Berry and Van Buren, se cor.. 6
Berry and Van Buren, sw cor.. 6
Caroline and Pontiac, nw cor.. 6
Cherry and Main, se cor..... 6
College and Wilt, se cor..... 6
Caroline and Suttenfield, sw cor 6
Clay and Holman, se cor..... 6
Clinton and Duck Alley.....24
Clifton and Thompson, nw cor.. 6
Clinton and Jefferson, se cor... 6
Clinton and Holman, ne cor...12
Clark street, no end..... 6
Clinton and Holman, se cor... 16
Clinton and Williams, sw cor.. 4
Clinton and DeWald, nw cor... 4
Cherry and Main, ne cor..... 6
Cherry and Elm, se cor..... 6
Colerick and Fairfield, sw cor.. 8
College and Wall, ne cor..... 6
Columbia and Calhoun, sw cor. 6
Calhoun and Columbia, ne cor.. 6
Caroline and Columbia, ne cor.. 6
Columbia and Clinton, sw cor..12
Columbia and Clinton, sw cor..12
Court and Main, se cor..... 6
Court and Berry, ne cor..... ..4
Creighton and Thomas, ne cor.. 4
Creighton and Lafayette, se cor. 6
Calhoun, on prop. line of W. Calhoun street 3
Cottage and Fairfield, se cor... 8
Calhoun and Chicago, nw cor.. 6
Calhoun and Chicago, nw cor..12
Chicago and Fairfield, se cor... 6
Creighton and Lafayette, sw cor 6
Cass and Second, se cor..... 4
Calhoun and Marshall, nw cor.. 6
Calhoun and Grace, se cor..... 6
On Clinton, cor Railroad..... 6
Clark and High, nw cor..... 6
Clifton ave, w of hydrant..... 6
Cleveland and Park, ne cor.... 6
Coombs and Liberty, nw cor.. 6
Creighton and Hanna, sw cor.. 6
Creighton and Holton, se cor.. 6
Creighton and Winter, se cor.. 8
Creighton and Walton, sw cor.. 8
Creighton and Calhoun, se cor.. 4
Creighton and Calhoun, sw cor. 4
Creighton and Clinton, sw cor.. 4
Clinton and Murray, sw cor...12
Cour and Calhoun, ne cor..... 6
Columbia and Barr, se cor..... 6
Corcoran street, w end..... 2
Charles and Hanna, sw cor.... 6
Charles and Lafayette, ne cor.. 6
Columbia and St. Joe rd, se cor 8

Columbia and Clinton, se cor... 8
Columbia and Dearborn, se cor. 8
Columbia and Tecumseh, se cor 8
Cottage and Indiana, ne cor... 6
Crescent and Lake, nw cor.... 6
Crescent and Lake, sw cor.... 6
Crescent and Rivermet, nw cor. 6
Crescent and Columbia, sw cor. 6
Crescent and Delaware, sw cor. 6
Calhoun and Fourth, sw cor... 6
Cottage and Beaver, ne cor.... 6
Cottage and Indiana, nw cor.. 6
Columbia and Lafayette, sw cor 8
Canal and Erie, se cor..... 4
Creighton and Fairfield, ne cor. 6
Creighton and Fairfield, nw cor. 6

Creighton and Broadway, ne cor 6
Columbia and Lafayette, se cor. 8
Davis and Main, ne cor..... 6
Dawson and Calhoun, sw cor... 6
DeWald and Fairfield, sw cor... 6
DeWald and Fairfield, se cor.. 6
DeWald and Lafayette, ne cor.. 6
DeWald and Fox, ne cor..... 6
DeGroff and High, se cor..... 6
DeWald and Calhoun, ne cor... 6
DeWald and Webster, se cor... 6
DeGroff and Burgess, ne cor... 6
DeWald and Calhoun, sw cor.. 6
DeWald and Lafayette, nw cor. 6
Douglas and Calhoun, sw cor.. 4
Douglas and McClellan, se cor. 6
Duryea and Fairfield, nw cor.. 8
Duryea and Hoagland, nw cor.. 4

Dwenger and Walton, se cor... 6
Erie and Francis, se cor..... 6
Erie and Coombs, sw cor..... 6
Erie and Coombs, se cor..... 6
Erie and Hanover, sw cor..... 6
Eliza and Francis, ne cor..... 6
Eliza and Chute, nw cor..... 6
Eliza and Chute, ne cor..... 6
Ewing and Superior, se cor... 6
Eagle and Taylor, ne cor..... 6
Erie and Hanover, se cor..... 6
Eckert and Hanna, ne cor..... 6
Eliza and McCulloch, nw cor.. 6
Elm and Mechanic, se cor..... 4
Elm and Cherry, sw cor..... 4
Edgerton and Walton, sw cor.. 6
Elizabeth and Barr, se cor..... 6
Ewing and Jefferson, se cor.... 6
Eliza and McCulloch, ne cor... 6
Edgewater and Columbia, se cor 6
Edgewater & Tecumseh, nw cor 6
Edgewater & Dearborn, nw cor. 6
Edgewater and Old Fort, nw cor 6
Edgewater and Columbia, se cor 8
Elmwood and St. Joe, se cor... 6
Fairfield and Pontiac, sw cor.. 6
Fairfield and Creighton, sw cor. 6
Fairfield and Organ, se cor.... 8
Fox and Home, nw cor..... 6
Fox and Grace ave, sw cor.... 6
Fairfield and Organ ave, sw cor 8
Fairfield and Home, sw cor.... 8
Fox and Creighton, sw cor..... 6
Fairfield and Home, nw cor....12
Ferguson and Broadway, se cor. 4

Fourth and Wells, nw cor..... 6
Fry and Boone, nw cor..... 4
Fourth and Barthold, ne cor... 6
Fulton and Superior, sw cor... 6
Fry and Main, nw cor..... 4
Fisher and Thomas, se cor..... 4
Fletcher and Maumee, sw cor.. 6
Franklin and High, sw cor..... 6
Fletcher and Alliger, nw cor... 6
Fisher and Holton, sw cor..... 4
Fletcher and Pioneer, nw cor... 6
Force and Pontiac, sw cor..... 6
First and Cass, ne cor..... 6
Filter Basin, se bank.....24
Fairfield and DeWald, sw cor.. 6
Fairfield and Superior, sw cor.. 6
Force and Wallace, sw cor.... 6
Force and Creighton, nw cor... 6
Franklin and Huffman, ne cor.. 6
Fourth and Barthold, nw cor... 6
Force and Creighton, sw cor... 6
First and Cass, se cor..... 6
Force and Pontiac, nw cor..... 6
Fourth and Clinton, nw cor....12
Fourth and Wells, se cor..... 6
Fox and Taylor, se cor..... 6
Francis and Wayne, ne cor..... 6
Francis and Lewis, sw cor..... 6
Fifth and Wells, sw cor..... 6
Fifth and Barthold, se cor..... 6
E. Fifth, s of hydrant at North Park 3
Fifth and Clinton, ne cor.....12
Franklin and Huffman, se cor.. 6
Fairfield and Organ, sw cor... 6
Force and Tenth, nw cor..... 6
Francis and Lewis, nw cor..... 4
Ferguson and Fox, nw cor..... 6
Ferguson and Miner, ne cor.... 6
Fletcher and Hugh, sw cor..... 6
Fox and Walnut, se cor..... 6
Fox and Poplar, sw cor..... 6
Gay and Lewis, sw cor..... 6
Grant and Washington, se cor.. 8
Grant and Calhoun, sw cor.... 8
Grant and Smith, ne cor..... 6
Grant and Alliger, sw cor..... 6
Griffith and Jefferson, se cor... 6
Greeley and Van Buren, ne cor. 4
Greeley and Fulton, sw cor.... 4
Grace and Indiana ave, nw cor.10
Green and Holton ave, ne cor.. 6
Gay and Pontiac, sw cor..... 6
Green and Thomas, ne cor..... 6
Greeley and Van Buren, sw cor. 4
Garden and Wall, ne cor..... 6
Garden and Taylor, ne cor..... 6
Garden and Stophlet, se cor.... 4
Grace and Broadway, ne cor...10
Garden and Nirdlinger, se cor.. 4
Grace and Lafayette, nw cor... 6
Grace and Calhoun, ne cor.... 6
Grace and Jane, nw cor..... 4
Greenwood and Main, se cor... 6
Grant and Maumee, ne cor..... 6
Greeley and Fulton, ne cor..... 6
Grant and Washington, se cor.. 6
Glasgow and Maumee, nw cor.. 6
Glasgow & Washington, sw cor 6
Guthrie and Metz, nw cor..... 6

Guthrie and Metz, ne cor..... 3
Gay and Wallace, ne cor..... 4
Gay and Creighton, sw cor..... 6
Gay and Pontiac, nw cor..... 6
Gay and Wallace, ne cor..... 6
Gay and Eliza, ne cor..... 6
Gay and Creighton, ne cor..... 6
Hanna and Creighton, sw cor.. 8
Hanna and Virginia, sw cor.... 6
Hanna and Virginia, sw cor... 8
Huffman and Sherman, ne cor.. 8
Harrison and Leith, nw cor... 6
Hanna and Wallace, sw cor... 6
Hanna and Laselle, nw cor.... 6
Hanna and Gay, se cor..... 6
Hanna and DeWald, sw cor.... 6
Harrison and Leith, sw cor.... 6
Harrison and Killea, se cor.... 6
Harrison and Killea, nw cor.... 6
Hanna and Hough, nw cor..... 4
Hanna and Pontiac, nw cor.... 6
Harrison and Dawson, nw cor.. 6
Harrison and Grand, sw cor... 6
Harrison and Wayne, ne cor... 8
Harrison and Creighton, se cor. 6
Harrison and Allen, ne cor.... 6
Harrison and Williams, nw cor. 6
Harrison and Fourth, ne cor....12
Harrison and Jefferson, sw cor .4
Harrison and Lewis, nw cor... 4
Hayden and McCulloch, ne cor. 6
Hayden and Lillie, nw cor..... 6
Hanover and Wayne, nw cor... 6
Harmer and Madison, se cor... 4
Harmer and Lewis, ne cor..... 4
Harmer and Eliza, ne cor..... 4
Hoagland and Pontiac, sw cor.. 2
Holton and Buchanan, ne cor... 4
Holton and Buchanan, nw cor. 6
Hamilton and Calhoun, se cor.. 6
Hamilton and Lafayette, sw cor 6
Harrison and Third, sw cor..... 6
Harrison and Second, sw cor... 4
Harrison and Leith, nw cor.... 6
Home ave and Fox, nw cor....10
Home and Broadway, ne cor..10
Home and Indiana, nw cor..... 8
Heustis and Thompson, se cor.. 6
Heustis and Broadway, sw cor. 6
High and St. Mary's, ne cor.... 6
Hugh and McCulloch, ne cor... 4
Hugh and Francis, ne cor..... 4
Hugh and Winter, nw cor..... 4
Hugh and Gay, nw cor..... 4
Hoagland and Colerick, sw cor. 6
Huffman and Hench, nw cor.... 8
Huffman and Franklin, nw cor. 6
Huffman and Wells, nw cor.... 8
Huffman and Sherman, nw cor. 8
Hendricks and Fairfield, nw cor 6
Hendricks and Short, ne cor... 6
High and Barthold, nw cor.... 6
High and Wells, nw cor..... 6
Hoagland and Dawson, nw cor. 4
Horace and Thomas, se cor.... 6
Hoagland and Bass, sw cor.... 4
Holman and Lafayette, se cor.. 6
Hoagland and Butler, sw cor... 6
Hayden and McCulloch, nw cor 6

Holton and Creighton, nw cor. 6
Hayden and Francis, ne cor... 6
Hayden and Chute, nw cor..... 6
Hayden and Chute, ne cor..... 6
Huffman and St. Mary's, nw cor 6
Harrison and Columbia, ne cor. 8
Hoagland and Pontiac, sw cor.. 6
Hoagland and Pontiac, nw cor.. 6
Hanna and Colerick, sw cor.... 8
Herman and St. Mary's, ne cor. 4
High and St. Mary's, nw cor... 6
Holton and Pontiac, nw cor.... 6
Hayden and Walton, nw cor... 6
Hugh and Walton, se cor..... 6
Harmer and Erie, ne cor..... 6
Hanna and Pontiac, sw cor..... 8
Hurd and Winter, sw cor..... 4
Hurd and Holton, se cor..... 4
Holton and Creighton, sw cor.. 6
Hugh and McCulloch, nw cor... 6
Hugh and Ohio, ne cor..... 6
Hoagland and Williams, sw cor 6
Holman and Hanna, sw cor.... 6
Indiana and Home, sw cor.....12
Illinois Road 6
Indiana & Richardville, nw cor.12
Illinois and Watkins, nw cor.. 6
Jefferson and Garden, ne cor... 6
Jefferson and Clinton, sw cor..20
Jefferson and Hanna, se cor.... 6
Jefferson and Harmer, sw cor.. 6
Jefferson and Jackson, nw cor.. 4
Jefferson and Lafayette, sw cor. 6
Jefferson and Lafayette, se cor. 6
Jones and College, nw cor..... 4
Jones and College, ne cor..... 4
Jackson and Jefferson, sw cor.. 4
Jackson & Washington, nw cor. 4
Jackson and Chicago, ne cor... 4
Julia and Thomas, se cor..... 4
Julia and Holton, se cor..... 4
Jefferson and Clinton, se cor.. 8
Jefferson and Clinton, sw cor.. 8
Jefferson and Calhoun, sw cor. 8
Jefferson and Broadway, ne cor. 8
Jefferson and Ewing, ne cor.... 8
Jefferson and Van Buren, sw cor 6
Jefferson and Van Buren, se cor 6
John and Creighton, sw cor.... 6
John and Wallace, se cor..... 6
John and Creighton, sw cor.... 6
John and Pontiac, nw cor..... 6
John and Pontiac, sw cor..... 6
Jefferson and Broadway, nw cor 6
Killea and Calhoun, nw cor.... 6
Killea and Hoagland, ne cor.... 6
Kinnard and Fairfield, ne cor.. 8
Kinnard and S. Wayne, ne cor.. 6
Kinnard and S. Wayne, se cor.. 6
Kinnard and Fairfield, nw cor.. 6
Koch and Putnam, sw cor..... 6
Lafayette, at alley between Taber and Creighton avenue.16
Lavina and Fairfield, sw cor... 4
Lavina, center of Van Buren.. 4
Lindley and Taylor, ne cor..... 6
Leith and Lafayette, sw cor.... 8
Leith and Lafayette, se cor.... 6
Lafayette and Esmond, sw cor. 8
Lafayette and Buchanan, sw cor 6

Leith and Hoagland, se cor..... 6
Lafayette and Murray, nw cor.. 8
Lafayette and Lewis, ne cor... 8
Lafayette and Jefferson, nw cor 8
Lafayette and Wayne, sw cor.. 8
Laselle and Lafayette, ne cor.. 6
Laselle and Hanna, nw cor.... 6
Lewis and McClellan, sw cor... 4
Lewis and Ewing, se cor..... 4
Lewis and Clinton, sw cor.....12
Lewis and Lafayette, se cor...12
Lewis and Francis, ne cor..... 6
Lewis and Harmer, ne cor.....12
Lewis and Ohio, nw cor.....12
Lewis and McCulloch, nw cor...12
Lewis and Holton, nw cor.....12
Leith and Calhoun, se cor..... 8
Lillie and Hayden, nw cor..... 6
Lillie and Lewis, sw cor..... 6
Lincoln and Indiana, nw cor.... 4
Lincoln and Broadway, ne cor.. 4
Lafayette and Pontiac, ne cor.. 8
Lafayette and Tabor, sw cor...16
Lillie and Pontiac, nw cor..... 6
Lanternier and Walton, sw cor. 6
Liberty and Canal, nw cor..... 6
Locust and Fairfield, nw cor... 8
Lillie and Creighton, se cor.... 6
Lanternier and Winter, se cor. 6
Leith and Calhoun, sw cor..... 4
Leith and McLachlan, sw cor.. 4
Lake and Columbia, ne cor....12
Lake and St. Joe blvd., se cor..12
Lake and Dearborn, sw cor....12
Lewis and Hanna, ne cor..... 6
Lake and Crescent, sw cor.....12
Lewis and Monroe, sw cor.....12
Lafayette and Columbia, sw cor 8
Monroe and Lewis, se cor..... 3
Monroe and Madison, se cor.... 3
Maumee and Walton, sw cor... 8
Maumee and Schick, ne cor.... 6
Madison and Francis, se cor... 6
Madison and Francis, sw cor... 6
Madison and Lafayette, se cor. 6
Main and Clinton, sw cor.....20
Main, north side, west of river
Blow-off 4
Main and Osage, se cor..... 6
Main and Rockhill, se cor..... 6
Main and Clinton, se cor.....20
Main and Lafayette, sw cor.... 6
Main and Lafayette, se cor.... 6
Meyer and Fairfield, sw cor.... 6
McCulloch and Lewis, se cor.. 6
Main and Van Buren, sw cor... 6
Meyer and So. Wayne, se cor.. 6
McClellan and Brackenridge... 6
Montgomery and Brackenridge,
se cor 6
Montgomery and Hanna, sw cor 6
Monroe and Wayne, sw cor.... 4
Murray and Lafayette, cor.....16
McCulloch and Hayden, ne cor. 6
Metz and Taylor, nw cor..... 6
Melita and Webster, se cor.... 4
Miner and Grace ave, nw cor.. 6
Miner and Creighton, sw cor.. 6
Meridian and Putnam, nw cor.. 6
Meridian and Putnam, sw cor.. 4

Maple and Thompson, sw cor.. 6
Main, for Eckart Packing Co.. 4
Maple and Broadway, sw cor... 6
Michigan and Broadway, sw cor 6
Michigan and Nelson, sw cor... 6
Main and Van Buren, se cor...24
McLachlan and Esmond, nw cor 4
Metz and Taylor, se cor..... 6
McCulloch and Lewis, ne cor.. 6
Mechanic and Main, se cor.... 6
Mechanic and Huron, se cor... 6
Metz and Michigan, se cor..... 6
Maumee and Walton, se cor.... 8
Maumee and Alliger, se cor.... 6
Maumee and Alliger, sw cor... 4
Maud and Holton, sw cor..... 4
Miner and Walnut, ne cor..... 6
Miner and DeWald, ne cor..... 6
Morrison and Runion, ne cor.. 6
Main and Cherry, sw cor..... 6
Main and L. E. & W. Ry., se cor 6
Main and Runion, nw cor..... 6
Marion and High, nw cor..... 6
Marion and Third, sw cor..... 6
Masterson & Lafayette, sw cor. 6
Masterson and Calhoun, se cor. 6
Maud and Thomas, se cor..... 4
Montgomery and Lafayette, sw cor 6
Main, on west line of Runion.. 6
Nirdlinger & Broadway, sw cor. 6
Nirdlinger and Metz, se cor.... 6
Nelson and Jefferson, sw cor... 6
Nelson and Wilt, se cor..... 6
Oak and Division, se cor..... 4
On the Reservoir 16
Oak and Ohio, sw cor..... 4
Oliver and Pontiac, nw cor..... 6
Ohio and Summit, sw cor..... 6
Oliver and Creighton, nw cor... 6
Oliver and Buchanan, nw cor... 6
Oliver and Grant, sw cor..... 6
Oakley and Walnut, sw cor..... 6
Oakley and DeWald, nw cor.... 6
Organ and So. Wayne, nw cor.. 6
Organ and Fairfield, nw cor.... 6
Organ and Indiana, ne cor..... 6
Oliver and Creighton, sw cor.. 6
Orchard and High, nw cor..... 6
Orchard and Third, sw cor..... 6
Oakland and Hoffman, sw cor.. 6
Pumping Station No. 2, at hydrant 6
Pearl and Harrison, nw cor... 6
Philip and Broadway, se cor.... 6
Philip and Miner, sw cor..... 6
Pritchard and Jackson, se cor.. 6
Putnam and Sherman, se cor.. 6
Pape ave, at Pumping Station No. 2.....16
Pontiac and Lafayette, ne cor..16
Pontiac and Hanna, nw cor....16
Poplar and Oakley, ne cor..... 4
Poplar and Fairfield, ne cor.... 4
Poplar and Fairfield, nw cor... 4
Pontiac and Calhoun, se cor.... 6
Pontiac and Lafayette, sw cor.. 6
Putnam and Wells, sw cor..... 6
Pontiac and Hoagland, sw cor..12
Pontiac and Thomas, nw cor... 6

Pontiac and Walton, nw cor....16
Pontiac and Webster, sw cor... 6
Pine and Taylor, nw cor.....6
Park and Thompson, ne cor.... 6
Park and Indiana, nw cor..... 4
Park and Broadway, ne cor.... 4
Park and Broadway, nw cor... 6
Pontiac and Hoagland, sw cor.. 6
Pearl and Ewing, nw cor..... 6
Pioneer and Walton, ne cor....10
Poplar and Oakley, nw cor..... 6
Piqua R'd and Calhoun, se cor. 6
Pontiac and alley running from Purman to Pontiac 6
Packard and Fairfield, nw cor.. 6
Pontiac and Webster, se cor.... 6
Park and Morrison, nw cor.... 6
Park street, on 6-in. service... 6
Rockhill and Main, sw cor..... 6
Reed and Creighton, nw cor... 6
Reed and Buchanan, sw cor.... 6
Reed and Pontiac, nw cor..... 6
Ross and McCulloch, prop. line, near gate 10
Rockhill and Wilt, se cor..... 4
Rockhill and Chicago, nw cor.. 4
Richardville & Indiana, nw cor.12
Richardville & Indiana, ne cor.. 8
Richardville and Broadway, ne cor 12
Rockhill and Jones, nw cor.... 4
Reed and Creighton, se cor.... 6
Rivermet and Oneida, sw cor.. 6
Rivermet and St. Joe blvd., se cor 6
Rivermet and Tecumseh, sw cor 6
Richardville & Fairfield, nw cor 8
Ross and Michaels, sw cor..... 4
Smith and Creighton, nw cor... 6
Smith and Buchanan, sw cor... 6
Smith and Buchanan, nw cor... 6
Smith and Grant, sw cor..... 6
Smith and Creighton, sw cor... 6
So. Wayne and Organ, nw cor.. 6
Smith and Pontiac, nw cor..... 6
So. Wayne and Cottage, sw cor. 6
Sherman and Huffman, nw cor. 6
Schick and Washington, ne cor. 4
Schick and Erie, nw cor..... 6
Schick and Washington, se cor. 4
St. Joe well 20
St. Joe boulevard, ne cor.....12
St. Mary's and Third, ne cor...12
Short and Huffman, nw cor.... 6
Stophlet and Broadway, sw cor. 4
Stophlet and Metz, se cor..... 4
Suttenfield and Webster, nw cor 6
Superior and Webster, sw cor..12
Swinney and Garden, ne cor... 6
Superior and Griffith, sw cor...12
Superior & Van Buren, se cor..12
Superior & Van Buren, ne cor..24
Suttenfield and Calhoun, se cor. 4
Suttenfield and Clinton, sw cor. 4
South Wayne and Creighton ave, ne cor..... 6
St. Mary's and Third, sw cor..12
St. Mary's and High, ne cor...12
St. Mary's and Burgess, ne cor.12
Suttenfield & Lafayette, ne cor. 6

Suttenfield and Hanna, nw cor. 6
Scott and Thompson, se cor.... 6
Scott and Broadway, sw cor... 6
St. Martin and Lafayette, ne cor 4
St. Martin and Hanna, nw cor.. 4
Summit and Ohio, se cor..... 6
Summit and McCulloch, sw cor. 6
Simon and Walton. sw cor..... 6
Seldon and Walton, sw cor.... 6
Superior and Van Buren, sw cor 6
Superior and Van Buren, se cor. 4
Suttenfield & Lafayette, nw cor 6
Superior and Clinton, sw cor... 8
Superior and Clinton, se cor... 6
Superior and Harrison, sw cor.12
Suttenfield and Clinton, se cor. 6
St. Joe blvd. and Loree, sw cor.12
Suttenfield & Hoagland, sw cor. 6
Sherman and Spring, sw cor... 6
Sherman and Hoffman, nw cor.. 6
St. Mary's and Pape, se cor.... 8
So. Wayne and Cottage, nw cor. 6
So. Wayne and Cottage, sw cor. 6
Taber and Clinton, sw cor..... 4
Taber and Webster, nw cor.... 6
Taber and Calhoun, se cor..... 4
Taylor and Broadway, nw cor.. 6
Taylor and Fairfield, sw cor.... 6
Third and Wells, ne cor.....12
Taylor and Fairfield, se cor... 6
Third and Wells, nw cor.....12
Taylor and Metz, se cor..... 6
Third and Barthold, ne cor....12
Third and St. Mary's, ne cor...12
Thompson and Cottage, se cor. 6
Thomas and Buchanan, nw cor. 6
Thomas and Buchanan, sw cor. 6
Thomas and Pontiac, nw cor.. 6
Taber and Lafayette, ne cor... 6
Taber and Hanna, nw cor..... 6
Thomas and Creighton, sw cor.. 6
Thompson and Scott, ne cor... 6
Thompson & Broadway, sw cor. 6
Third and Cass, se cor..... 6
Tenth and Hanna, ne cor..... 6
Taber and Hoagland, sw cor... 6
Thomas & Thomasetta, nw cor..B
Taylor, bet. Warsaw and Hanna.B
Taylor and Eagle, se cor.....M
Taber and Lafayette, ne cor.....B
Taber, bet. Lafayette and Warsaw .....B
Taber, bet. Warsaw and Hanna.B
Taber and Warsaw, ne cor.....B
Thomas and Pontiac, nw cor....M
Union and Jefferson, sw cor.... 6
Union and Wilt, sw cor..... 6
Union and Pritchard, sw cor... 6
Virginia and Lafayette, ne cor. 8
Virginia and Hanna, sw cor.... 8
Van Buren and Main, sw cor... 6
Van Buren & Pritchard, ne cor. 4
Van Buren & Jefferson, se cor..16
Wall and Garden, sw cor..... 6
Wayne and Van Buren, se cor.. 6
Wayne and Van Buren, sw cor. 6
Washington & Rockhill, sw cor. 6
Washington & Broadway, sw cor 6
Washington & Broadway, se cor 6
Washington & Harrison, sw cor 6

Washington & Calhoun, sw cor. 6
Washington & Clinton, se cor.. 8
Wayne and Clinton, se cor..... 8
Wayne and Clinton, sw cor.... 8
Wayne and Lafayette, sw cor.. 8
Wayne and Lafayette, se cor... 8
Washington & Lafayette, sw cor 6
Washington & Comparet, sw cor 6
Washington and Schick, sw cor 6
Wayne and Hanna, se cor..... 6
Wayne and Schick, se cor..... 6
Wayne and Comparet, sw cor.. 6
Wall and Garden, nw cor..... 6
Wayne and Harrison, sw cor.. 8
Wayne and Glasgow, sw cor... 6
Wayne and Broadway, sw cor.. 6
Webster and Williams, nw cor.. 4
Webster and Dawson, nw cor.. 4
Webster and Melita, sw cor.... 4
Webster and Butler, sw cor.... 4
Webster and Grand, se cor..... 8
Webster and Jefferson, sw cor.. 6
Webster, north side Superior..12
Wefel and High, ne cor..... 4
Wells and Fourth, nw cor..... 6
Wells and Huffman, sw cor.... 6
Wells and First, nw cor..... 6
Wells, n of St. Mary's bridge...12
Williams and Fairfield ave.... 6
Williams and Lafayette, nw cor. 6
Williams and Calhoun, ne cor.. 6
Wililams and Calhoun, sw cor.. 6
Wilt and Broadway, sw cor.... 4
Wilt and Union 4
Wilt and Jackson, nw cor..... 4
Wayne and Calhoun, sw cor... 8
Wayne and Broadway, se cor.. 8
Wall and Broadway, sw cor.... 8
Wall and Metz, se cor..... 8
Walnut and Fairfield, nw cor.. 6
Watkins and Main, ne cor..... 6
Wallace and Hanna, se cor..... 6
Wallace and Gay, se cor..... 6
Washington and Clinton, sw cor 8
Washington and Hanna, se cor. 6
Wilt and Van Buren, se cor.... 4
Wilt and Van Buren, sw cor.... 4
Walton and Wayne Trace, se cor 6
Wildwood and Fairfield, sw cor. 6
Wabash and Pioneer, nw cor.. 6
Wayne and Walton, se cor..... 6
Watkins and Main, sw cor..... 6
Winter and Lewis, sw cor.....6
Woodland and Hoagland, se cor 6
Webster and Creighton, se cor.. 6
Winter and Eliza, nw cor..... 6
Walton and Maumee, ne cor... 4
Walton and Wayne, nw cor.... 6
Wiebke and Lafayette, se cor.. 6
Wayne and College, sw cor.... 6
Walter and Washington, se cor 4
Warsaw and Pontiac, nw cor... 6
Winter and Lanternier, sw cor. 6
Winter and Pontiac, nw cor.... 6
Walton and Pontiac, nw cor...16
Walton and Creighton, se cor..16
Walton and Wayne Trace, ne cor 12
Washington and Van Buren, se

cor 6
Washington and Van Buren, sw cor 20
Walton and Eliza, ne cor.....12
Walton and Lewis, se cor.....12
Wall and Metz, sw cor..... 6
Winter and Creighton, sw cor.. 6
Winter and Creighton, se cor.. 6
Winter and Hayden, sw cor.... 6
Wells and Second, nw cor..... 6
Wabash and Maumee, nw cor.. 6
Wabash & Washington, sw cor. 6
Winch and Penn, sw cor..... 6
Winter and Hayden, nw cor... 6
Winter and Edgerton, se cor... 6
Winter and Creighton, nw cor.. 6
Warsaw and Suttenfield, sw cor 6
Zollars and Metz, sw cor..... 6

Summary of Valves Set

3-inch	4
4-inch	113
6-inch	494
8-inch	76
10-inch	9
12-inch	58
16-inch	15
20-inch	7
24-inch	7
Total	747
Valves taken out	24
Total	723

VALVES TAKEN OUT IN 1886.

Calhoun and Lewis, southwest corner.....Size, 6-inch
Calhoun and Lewis, northwest corner.....Size, 6-inch
Calhoun and Main, southwest corner.....Size, 6-inch
Calhoun and Wayne, southeast corner.....Size, 6-inch
Calhoun and Wayne, northeast corner.....Size, 6-inch
Calhoun and Columbia, southeast corner.....Size, 6-inch
Columbia and Clinton, southwest corner.....Size, 6-inch

VALVES TAKEN OUT IN 1889.

Broadway and Jefferson, southeast corner.....Size, 6-inch
Broadway and Noll, northwest corner.....Size, 6-inch

VALVES TAKEN OUT IN 1892.

Lewis and Clinton.....Size, 8-inch
Lewis and Monroe.....Size, 6-inch

VALVES TAKEN OUT IN 1897.

Lewis and Hanna.....Size, 6-inch
Lewis and Monroe.....Size, 6-inch

VALVES TAKEN OUT IN 1898.

St. Mary's and Burgess.....Size, 8-inch
Pape and St. Mary's.....Size, 8-inch

VALVES TAKEN OUT IN 1901.

Van Buren and Main.....Size, 6-inch

VALVES TAKEN OUT IN 1902.

Main and Van Buren.....Size, 6-inch
Main and Broadway .....Size, 6-inch
Wilt and Van Buren.....Size, 4-inch
Lavina and Van Buren.....Size, 4-inch
Lavina and Broadway .....Size, 4-inch

VALVES TAKEN OUT IN 1904.

Fairfield and Organ.....Size, 6-inch

VALVES TAKEN OUT IN 1905.

Hench and Putnam, southwest corner.....Size, 4-inch
Jane and Leith, southwest corner.....Size, 4-inch

VALVES TAKEN OUT IN 1906.

Hurd and Holten, southwest corner .....Size 4-inch

List of Hydrants

POST HYDRANTS.

(Note—M. Stands for Matthews; L. for Ludlow; H. for Holly; B. for Bourbon.)

Archer ave and Koch, se cor...B
Archer ave and Short, se cor...B
Archer ave and Hench, se cor..B
Archer ave and Meridian, se cor.B
Archer ave and Andrews, se cor.M
Archer ave, bet. Sherman and Oakland .....M
Archer ave & St. Mary's, se cor.M
Archer ave and Franklin, se cor.M
Andrews and Spring, nw cor...M
Buchanan and Lafayette, between Hanna and Lafayette..L
Butler and Fairfield ave, ne cor.M
Butler & Hoagland ave, ne cor..M
Butler and Calhoun, nw cor....M
Baker and Calhoun, nw cor....M
Baker and Harrison, se cor....M
Baker and Kansas, se cor.....M
Barthold and Fifth, se cor.....M
Berry and Rockhill, se cor....M
Berry and Jackson, se cor.....M
Berry and Broadway, se cor....M
Berry and Fulton, se cor.....M
Broadway and Organ, ne cor...M
Broadway & Creighton, ne cor..M
Broadway and Lavina, ne cor...M
Broadway and Noll, ne cor.....M
Broadway and Wall, nw cor....M
Broadway and Taylor, nw cor..L
Broadway and Wilt, e side.....M
Broadway and Jefferson, se cor.M
Broadway, s of R. R., w side...M
Broadway, n of Wabash R. R...L
Boone and Center, se cor.....B
Boone and Mechanic, se cor...B
Boone and Osage, se cor.....B
Boone and Fry, se cor.....M
Berry and Clay, sw cor.....M
Bell ave, cor alley, w of Fox...M
Berry and Lafayette, se cor....M
Berry and Court, ne cor.....M
Berry and Webster, se cor.....M
Berry and Ewing, se cor.....M
Berry and Griffith, se cor.....M

Brackenridge & Griffith, se cor.M
Buchanan and Warsaw, nw cor.M
Buchanan and Hanna, nw cor...M
Butler and Clinton, ne cor.....M
Butler and Barr, ne cor.....M
Barthold and Fourth, ne cor....B
Barr and Madison, se cor.....M
Broadway and Main, se cor....B
Baker and Ewing .....B
Broadway, bet. Creighton and Huestis avenue .....M
Broadway & Grace ave, se cor..M
Broadway and Park ave, ne cor.M
Buchanan and Holton, sw cor...B
Buchanan and Reed, se cor.....B
Baker and Calhoun, sw cor.....M
Barr and Berry, sw cor.....M
Barr and Columbia, sw cor....M
W. Berry, cor Nelson .....M
Brookside, so of Taylor.....M
Barthold, s of High.....M
Buck, w of St. Mary's.....M
Breck, on w end .....M
Boone and Watkins, se cor....M
Barr and Lewis, se cor.....M
Barr and Montgomery, ne cor..M
Bowser and Wells, nw cor.....L
Bowser and Marion, ne cor.....M
Brackenridge and Harrison, se cor .....M
Brackenridge and Webster, se cor .....M
Burgess, w St. Mary's ave.....M
Burgess and DeGroff, ne cor....M
Burgess, w of DeGroff.....M
Calhoun and Creighton, se cor..M
Calhoun and Tabor, se cor.....M
Calhoun and Suttenfield, se cor.M
Calhoun and Allen, se cor.....M
Calhoun and Leith, ne cor.....M
Calhoun and Killea, ne cor.....M
Calhoun and Highland, nw cor..M
Calhoun and Douglas, sw cor...M
Calhoun and Lewis, nw cor....M
Calhoun and Jefferson, se cor...M
Calhoun & Washington, se cor..M
Calhoun and Wayne, se cor.....M
Calhoun, bet. Wayne and Berry, east side .....M
Calhoun and Marshall, ne cor..M
Calhoun, e side, 410 ft south of Marshall .....M
Calhoun and Berry, ne cor.....M
Calhoun, bet. Berry and Main, east side .....M
Calhoun and Main, se cor.....M
Calhoun, bet. Main and Columbia, east side .....M
Columbia, bet. Clinton and Calhoun, south side .....M
Cass and Fifth, ne cor.....M
Cass and Sixth, se cor.....M
Columbia and Calhoun, s side..M
Creighton and Holton, sw cor..M
Calhoun and DeWald, nw cor...H
Columbia and Lafayette, sw cor.M
Clark, no cor alley .....M
Creighton and Walton, sw cor...B
Creighton and Webster, nw cor.B
Creighton, opposite Oakley.....B

Creighton and Fox, nw cor.....B
Creighton and Miller, nw cor...B
Creighton & Lafayette, se cor..M
Creighton ave, bet. Lafayette and Warsaw .....M
Creighton ave and Warsaw, ne cor .....M
Calhoun and Fifth, sw cor.....M
Calhoun and Sixth, sw cor.....M
Cass and Second, ne cor.....M
Cass and R. R. crossing, ne cor.M
Charles and Monroe, ne cor....M
Charles and Clay, ne cor.....M
Crescent and Vermont, sw cor..E
Crescent and Delaware, sw cor..E
Crescent and Griswold, sw cor..E
Clifton and Thompson, nw cor..M
Columbia ave and Clay, se cor..B
Columbia avenue and Edgewater ave, se cor .....B
Clifton ave, nw end of street...M
Columbia ave & Old Fort, se cor .....B
Columbia and Loree, se cor....B
Columbia and Dearborn, se cor..B
Columbia and Oneida, se cor...B
Columbia ave and Tecumseh, se cor.....B
Columbia, between Clinton and Calhoun .....M
Cochrane and Coombs, ne cor..M
Clinton and Murray, sw cor....L
Clinton and Suttenfield, nw cor.B
Clinton and Creighton, sw cor..B
Cochrane, east end.....M
Cleveland and Park aves.....B
Clinton, at P., F. W. & C. R. R..M
Creighton ave and Force, ne cor.L
Creighton and Smith, ne cor....M
Creighton and Reed, sw cor....B
Creighton and Oliver, ne cor...M
Creighton and Winter, sw cor..B
Creighton and Lillie, sw cor...B
Clark and High, nw cor.....M
Crescent and Columbia, nw cor.M
Creighton and Barr, se cor.....M
Caroline and Pontiac, nw cor...B
Canal and Liberty, nw cor.....B
College and Jones, sw cor.....B
Concordia College Grounds.....E
Cherry and Elm, ne cor.....B
Columbia ave, e of Nickel Plate railroad .....B
Calhoun and Grand, sw cor.....M
Calhoun and Brackenridge, sw cor .....M
Columbia and Clinton, se cor..M
Columbia and Harrison, se cor..M
Clinton and Railroad, se cor...M
Chicago, near Fairfield.....M
Cottage and Beaver, ne cor.....M
Calhoun and Third, nw cor.....M
Cottage and Indiana, ne cor....M
Chicago and Harrison, ne cor..M
Chicago and Webster, ne cor...M
Chicago and McClellan, ne cor..M
Center and Fair, nw cor.....M
Chicago, opp e side of Ewing...M
Douglas and Harrison, se cor...B
DeGroff and High, se cor.....M

DeWald and Broadway, se cor..L
DeWald and Miner, se cor.....L
DeGroff and L. E. & W. R. R., ne cor .....M
DeWald and Fox, se cor.....L
DeWald and Oakley, se cor.....L
DeWald and Fairfield, sw cor..L
DeWald and Warsaw, ne cor...L
DeWald and Lafayette, ne cor..L
DeWald and Harrison, sw cor..M
DeWald and Webster, sw cor...M
DeWald and Clinton, ne cor....M
DeWald and Barr, ne cor.....M
Division and Madison, ne cor...L
Dawson and Harrison, sw cor..M
Dawson and Calhoun, sw cor..M
Dawson and Hoagland, sw cor..M
Dwenger and Walton, se cor...M
Duryea, bet. Hoagland and Fairfield avenues.....B
Erie and Harmer, sw cor.....B
Erie and Begue, sw cor.....B
Erie and Coombs, sw cor.....B
Erie and Canal, sw cor.....B
Eliza and Hanover, sw cor.....B
Eliza and Francis, ne cor.....B
Eliza and Harmer, se cor.....B
Eliza and Division, ne cor.....B
Eliza and Chute, ne cor.....B
Eliza and Ohio, ne cor .....B
Eliza and Cedar, ne cor.....B
Eliza and McCulloch, nw cor....B
Elm and Center, se cor.....B
Edgerton and Walton, sw cor..M
Edgewater & Old Fort, ne cor..M
Edgewater & Dearborn, ne cor.M
Edgewater and Loree, nw cor..M
Edgewater and Tecumseh .....M
Elmwood and St. Joe, se cor....M
Elmwood and Oneida, se cor...M
Elmwood and Tecumseh, se cor.M
Force, opp. Suttenfield, w side..M
Force and Pontiac, nw cor.....B
Fairfield & Organ ave, nw cor..M
Fulton and Greeley, nw cor.....B
Fairfield and Home, nw cor....M
Fairfield, bet. Creighton and Pontiac .....M
Fairfield, bet. Home and Packard .....M
Fairfield & Richardville, nw cor.M
Fairfield and Packard aves....M
Fox, bet. Creighton and Grace..M
Fox, bet. Grace and Home aves.M
Fairfield and Pontiac, sw cor...M
Fairfield and Creighton, nw cor.M
Fairfield and Taylor, nw cor...M
Fairfield and Bass, se cor.....M
Fairfield and Greeley, nw cor...M
Force—Four hydrants have been set on said street, between Wallace and Creighton ave..M
Fourth and Clinton, nw cor....E
Fourth and Harrison, se cor....M
Fourth and Cass, sw cor.....M
Fourth and Wells, sw cor.....M
Force, opp. Tabor, on w side...B
Force and Tenth, nw cor.....M
Force and Ninth, nw cor.....M
Fox and Poplar, se cor.....M

Fairfield, south of Organ.....M
Fifth, west of Wells.....M
Fifth, east of Barthold.....M
Franklin and Spring, ne cor...M
Fifth and Clinton .....M
Fifth, east of Clinton .....M
Fourth and Andrews, ne cor...M
Fourth and Sherman, ne cor....M
Franklin and L. E. & W. Ry., ne cor .....M
Fletcher and Eliza, sw cor.....M
Fletcher & Wayne Trace, nw cor .....M
Fletcher and Wabash R. R. property line, nw cor.....M
Gay and Wallace, se cor.....M
Gay and Grant, se cor.....L
Gay and Green, se cor.....L
Gay and Horace, se cor.....L
Gay and Samuel, se cor.....L
Gay and Creighton ave, ne cor...L
Gay and Thomasetta, nw cor...B
Gay and Emily, nw cor.....B
Gay and Pontiac, nw cor.....B
Grand and Harrison, se cor.....M
Grand and Webster, se cor.....M
Grant and Oliver, nw cor.....M
Green and Holton ave, nw cor..B
Green and Winter, nw cor.....B
Green, bet. Fulton and Van Buren .....B
Greenwood, se end.....M
Grant ave and Randall, ne cor...B
Greenwood and Illinois, ne cor..M
Grant and Humphrey, se cor....B
Grant and Eliza, sw cor.....M
Garden street, ne cor.....M
Grant & Wabash R. R., nw cor..M
Gay, south of P., F. W. & C. R. R., near bridge .....M
Guthrie, bet. Metz and Thompson .....M
Garden and Swinney, se cor....M
Garden and Stophlet, se cor....M
Grace and Jane, ne cor.....M
Grace and McLaughlin, ne cor..M
Glasgow, bet. Humphrey and Randall .....M
Glasgow and Maumee, nw cor...B
Harrison and Pontiac, sw cor...M
Harrison and Tabor, ne cor....B
Harrison & Suttenfield, ne cor..B
Harrison and Allen, ne cor.....B
Harrison and Sixth, se cor.....M
Harrison and Melita, sw cor....M
Harrison and Highland, sw cor..M
Horace and Holton ave, sw cor..M
High and Orchard, ne cor.....M
High and Barthold, ne cor.....M
Holman and Monroe, se cor....M
Hoagland ave, sw cor DeWald..L
Holman and Clay, se cor.....M
Holman and Monroe, se cor....M
Holman and Clay, se cor.....M
Holman and Barr, ne cor.....M
Holman and Clinton, ne cor....M
Hanna and Wallace, sw cor.....M
Hugh and Harmer, nw cor.....B
Hendricks & Fairfield, nw cor..M
Hendricks & Broadway, ne cor..M

Hayden and Francis, ne cor....B
Hoagland and Pontiac, nw cor..M
High and Sherman, ne cor.....B
High, between Sherman and St. Mary's ave .....B
Harmer and Liberty, se cor.....M
Hanna and Lewis, sw cor.....M
Harrison and Marshall, ne cor..M
Hugh and Fletcher, se cor.....M
Hugh and McCulloch, nw cor...M
Hugh, east of Ohio .....M
Hugh and Cedar .....M
Hanna and Holman .....M
High and St. Mary's ave.....B
Harrison and Pontiac, sw cor...M
Huffman and Franklin, ne cor...B
Hayden and Chute, ne cor.....B
Hayden and Division, ne cor....B
Hayden and Harmer, ne cor....B
Hayden and Ohio, ne cor.....B
Hayden and McCulloch, ne cor..B
Home & So. Wayne, ne cor....M
Huestis & Thompson, se cor...M
Hayden, bet. McCulloch & Ohio.B
Hanna and Ninth, nw cor.....M
Holton and Julia, sw cor.....M
Hamilton and Barr, se cor.....M
Hamilton and Clinton, se cor...M
Hoagland and Leith, sw cor....M
Holton, bet. Fisher and Maud...M
Harrison and Second, nw cor..M
Harrison and Nickel Plate Ry., sw cor .....M
Harrison and First, nw cor.....M
Hoagland, bet. Creighton ave and Pontiac .....M
Home, bet. Indiana and Broadway .....M
Holton and Pontiac, nw cor....M
Hayden and Walton, nw cor...M
Hugh and Walton, se cor.....M
Hanna and Laselle, sw cor.....L
Hanna and St. Martin, nw cor..L
Hanna and Creighton, nw cor..L
Hanna and Taber, nw cor.....M
Holman and Lafayette, nw cor..M
Hanna and Virginia, nw cor....M
Hanan and Suttenfield, nw cor..B
Hanna and Pontiac, nw cor....B
High and Wefel, ne cor.....B
Hoagland, in front of Creighton.B
Harrison and Third, ne cor.....M
High and Franklin .....B
Hayden and Lillie, nw cor.....B
Huffman and Koch, ne cor.....B
Huffman and Short, ne cor....B
Huffman and Hench, ne cor.....B
Huffman and Meridian, se cor...B
Huffman and St. Mary's, ne cor.M
Huffman and Franklin, ne cor..M
Huffman and Sherman, nw cor..M
Huffman and Jessie, ne cor.....M
Huffman and Andrews, ne cor..B
Hugh, intersection of Francis..B
Herman and Fredericks, sw cor.M
Hugh and Gay, ne cor.....M
Huron and Mechanic, ne cor....M
Indiana and Grace, sw cor.....M
Indiana and Home ave, nw cor..M
Illinois road, at entrance to Lin-

denwood cemetery .....M
John and Horace, ne cor.....M
Bet. Jennison and Pontiac.....M
John and Ninth, nw cor.....M
John, opp. Taber, w side cor...B
John and Colerick, nw cor.....M
John, opp. Suttenfield, w side...B
John and Pontiac, nw cor.....M
John and Buchanan, se cor....M
John, bet. Buchanan and Creighton .....M
John and Creighton, nw cor...M
Jackson and Pritchard, se cor..M
Jefferson and Harmer, sw cor...M
Jefferson and Hanna, se cor....M
Jefferson and Monroe, se cor...M
Jefferson and Clay, se cor.....M
Jefferson and Lafayette, se cor..M
Jefferson and Barr, se cor.....M
Jefferson and Clinton, se cor...M
Jefferson and Harrison, se cor...M
Jefferson and Webster, se cor..M
Jefferson and Ewing, ne cor....M
Jefferson and Fairfield, nw cor..M
Jefferson & Van Buren, ne cor..M
Jefferson and Jackson, ne cor..M
Jefferson and Union, sw cor....M
Jefferson and Rockhill, se cor...M
Jefferson and College, se cor....M
Jefferson and Nelson, se cor....M
Jefferson and Garden, se cor....M
Kansas and Grand, sw cor.....M
Koch, s cor of alley.....M
Killea and Harrison, ne cor.....M
Killea and Webster, nw cor....M
Killea and Hoagland, ne cor....M
Kinnaird and S. Wayne, nw cor.M
Kinnaird and S. Wayne, ne cor.M
Lewis and Division, nw cor.....M
Lewis and Chute, nw cor.....M
Lewis and Ohio, nw cor.....M
Lewis and Francis, nw cor.....L
Lewis and Monroe, se cor.....L
Lewis and Clay, se cor.....M
Lewis and Lafayette, nw cor...M
Lewis and Clinton, se cor.....M
Lewis and Harrison, se cor.....M
Lewis and Harmer, nw cor.....M
Lewis and Holton ave, nw cor...M
Lewis and Lillie, ne cor.....M
Lewis, bet. McCulloch & Lillie..M
Lewis and Cedar, ne cor.....M
Lewis and McCulloch, se cor....M
Leith and Jane, se cor.....M
Leith and Lafayette, sw cor....M
Leith and Warsaw, sw cor.....E
Laselle and Lafayette, ne cor...M
Lillie, bet. Hayden and Lewis...B
Lillie and Pontiac, nw cor.....M
Lanternier and Walton, sw cor..M
Liberty and Coombs, ne cor....M
Liberty and Begue, ne cor.....M
Locust and Pine, ne cor.....M
Lake and Tecumseh, sw cor....M
Lake and Oneida, sw cor.....M
Lake and St. Joe blvd., se cor...M
Lake and Loree, sw cor.....M
Lake and Dearborn, sw cor....M
Lillie, bet. Pontiac and Milan...M
Lillie and Milan, sw cor.....M

Leith and Harrison, se cor.....M
Leith and Webster, se cor.....M
Leith, east of Hoagland ave....M
Lafayette and Grace, se cor....M
Maples, bet. Broadway and Thompson .....M
Mechanic, se end .....M
Miner and Ferguson, nw cor....M
Mechanic, ne end.....M
Mechanic and Elm, ne cor.....B
Maumee and Grant ave, sw cor..M
Masterson and Clinton, se cor..M
Montgomery & Monroe, se cor..M
Montgomery and Clay, se cor...M
Montgomery and Lafayette, se cor .....M
Main, bet. Cleveland and Watkins .....M
Morrison and Runion, ne cor...M
Masterson and Barr, se cor.....M
Melita and Hoagland, se cor...M
Main and Edsall, se cor.....M
Main and Fulton, se cor.....M
Main and Griffith, se cor.....L
Main and Ewing, se cor.....M
Main and Cass, se cor.....M
Main and Maiden Lane, se cor..M
Main and Lafayette, se cor.....M
Main and Barr, se cor.....M
Main and Clay, sw cor.....L
Main and Cherry, se cor.....L
Main and Mechanic, se cor.....L
Main and Center, se cor.....L
Main and Osage, se cor.....L
Main and Jackson, se cor.....L
Main and Van Buren, se cor....M
Main, in front of Watkins.....M
Madison and Harmer, se cor....L
Main and Clinton, sw cor.....M
Main street, at w end.....M
West Main, at end of street, on north side .....M
Madison and Francis, se cor....M
Madison and Hanna, se cor.....M
Madison and Monroe, se cor....M
Madison and Clay, se cor.....M
Madison and Lafayette, se cor..M
Maumee road and Ohio, nw cor..L
Maumee and Schick, nw cor...M
Maumee and Comparet, ne cor..L
McClellan and Douglas ave.....M
Maumee and McCulloch, ne cor..M
Maumee, bet. McCulloch and Lillie .....M
Maumee and Lillie, se cor.....M
Maumee and Walton, sw cor...M
Michigan and Metz, se cor.....B
Michigan and alley w of Nelson.M
Nirdlinger and Metz, se cor.....B
Nirdlinger and College, se cor..B
Nirdlinger, bet. College and Broadway. B
Nirdlinger ave, front of Union, nw cor L
North, w of Wells .....M
North, on w end of n side.....M
Oak and Chute, sw cor.....B
Ohio and Summit, sw cor.....M
Ohio and Chute, sw cor.....B
Oliver and Horace, sw cor.....M

Oliver and Green. nw cor.....M
Organ & S. Wayne ave, ne cor..M
Oakley and Poplar. nw cor.....B
Oliver and Pontiac, nw cor.....M
Oliver and Thomasetta. nw cor..M
Oliver and Emily, nw cor.....M
Orchard and Bowser, nw cor....M
Putnam and Sherman, se cor...M
Putnam and Meridian, se cor...M
Putnam and Hench, se cor.....M
Putnam and Short, se cor.....M
Putnam and Koch. sw cor.....M
Pritchard and Jackson, se cor..M
Pearl and Ewing. ne cor.....B
Pontiac, bet. Hoagland and Webster .....M
Park and Thompson aves, ne cor .....M
Pontiac and Clinton, se cor.....B
Pontiac and Barr, se cor.....B
Pontiac and Lafayette, sw cor..B
Pontiac and Walton, nw cor....M
Pearl and Harrison, nw cor.....M
Purman street and alley .....M
Pearl and Fulton, se cor.....M
Pearl and Griffith, se cor.....M
Pape ave. at Pumping Station No. 2.....M
Park, north of Morrison.....M
Reed and Green, nw cor.....B
Reed and Pontiac, nw cor.....M
Rockhill and Pirtchard, sw cor..M
Rockhill and Chicago, nw cor...M
Runion and Main, nw cor.....M
Runion and city limits, nw cor..M
Rivermet & Tecumseh, se cor..M
Richardville and So. Wayne, nw cor .....M
Rivermet and Crescent, sw cor..M
Rivermet & St. Joe blvd, se cor.M
Richardville, 35 ft w of So. Wayne .....M
Rivermet and Dearborn, se cor.M
Rivermet and Oneida, se cor....M
Schick, 300 ft n of Erie.....M
St. Mary's and Aboit, ne cor....B
St. Mary's and Third, ne cor....B
St. Martin and Warsaw, ne cor..B
Summit and Cedar, nw cor.....B
Summit and McCulloch, nw cir..B
St. Mary's, bet. Third and High..B
St. Mary's and Polk, se cor.....B
St. Mary's and Burgess, se cor..B
St. Mary's and Breck, se cor....B
St. Mary's and Nickel Plate R. R., ne cor.....B
Suttenfield and Warsaw, nw cor.B
Suttenfield and Caroline.....B
Suttenfield & Lafayette, ne cor..B
So. Wayne ave, bet. Home and Savilla .....M
So. Wayne ave, bet. Crescent and Pierce .....M
Scott ave, bet. Broadway and Thompson .....M
Seldon and Walton, sw cor.....M
Superior, se cor.....M
Superior and Barr, sw cor.....L
Superior, bet. Fulton and Van Buren, se cor.....M

Superior and Van Buren, se cor.M
Superior and Fulton, se cor.....M
Superior and Van Buren, se cor.M
Superior and Webster, se cor...L
Superior and Ewing, se cor.....L
Superior and Griffith, se cor....L
Samuel and Smith, se cor.....L
Samuel and Oliver, sw cor.....L
Stophlet and Nelson, se cor.....L
St. Mary's ave & Spring, ne cor.B
St. Joe and city limits, se cor...M
Smith and Thomasetta, nw cor..B
Simons and Winter, se cor.....M
Smith and Emily, nw cor.....B
Summit and Chute, ne cor.....L
Smith and Pontiac, ne cor.....B
Smith and Horace, nw cor.....M
Smith and Grant, nw cor.....M
Superior and Fulton, se cor.....M
Swinney Park Place n and se
cor Swinney Park Place w...E
Superior and Clinton, nw cor...M
Superior and Calhoun, se cor...M
Superior and Harrison, se cor...M
Suttenfield and Barr, se cor...M
Sherman and Spring, ne cor....M
Taylor and Eagle, se cor.....M
Taylor and Metz, se cor.....B
Taylor and Oakley, se cor.....B
Taylor and Fox, se cor.....B
Taylor, bet. Broadway & Metz..B
Third and Cass, ne cor.....M
Third, in front of Marion.....M
Third, bet. Orchard & Barthold.M
Third and Orchard, nw cor.....M
Third and Barthold, nw cor.....M
Third and Sherman, ne cor.....M
Third and Oakland, se cor.....M
Third and Wells, sw cor.....M
Thomas and Grant, sw cor.....M
Thompson and Dinnen, ne side..M
Thomas and Horace, sw cor....M
Thomas and Green, nw cor.....H
Thomas and Creighton, nw cor..H
Taylor and Eagle, se cor.....B
Thomas and Emily, nw cor.....M
Thomas and Scott, ne cor.....M
Taylor & Wabash R. R., sw cor.M
Tenth and Hanna, ne cor.....M
Trentman and Home, se cor....M
Union and Noll, nw cor.....L
Victoria and Piqua road, sw cor.M
Virginia and Monroe, sw cor...M
Victoria and Cour, nw cor.....M
Virginia and Clay, se cor.....M
Wall street, w end of street....M
Wells and Archer ave, sw cor...B
Washington and Griffith, se cor.B
Washington and Garden, sw cor.B
Warsaw and Pontiac, nw cor...B
Webster and Allen, se cor.....M
Webster and Taber, ne cor.....B
Walnut street, at w end.....M
Washington & Lafayette, se cor.M
Washington & Monroe, se cor..M
Washington and Hanna, se cor..M
Washington and Francis, se cor.M
Washington and King, se cor...L
Washington and Broadway, se
cor .....M

Washington and Fulton, se cor.M
Washington and Ewing, se cor..M
Washington & Webster, sw cor.M
Wells and Sixth, w side.....H
Wells and Putnam, nw cor.....H
Williams and Hoagland, se cor..M
Williams and Webster, se cor...M
Williams and Calhoun, sw cor..M
Williams and Barr, ne cor.....M
Williams and Clinton, ne cor...M
Walnut and Fox, se cor.....M
Wallace and Lafayette, se cor..M
Wallace and Monroe, ne cor....M
Wallace and Clay, se cor.....M
Wallace and Force, se cor.....M
Wiebke and Lafayette, se cor...M
Wiebke & Warsaw, sw cor.....M
Wildwood & So. Wayne, se cor.M
Wallace and John, se cor.....M
Wallace and Smith, sw cor.....M
Wells and Fifth, nw cor.....M
Wayne and Nelson, se cor.....M
Wells and First, sw cor.....L
Wayne and Hanna, se cor.....M
Wayne and Francis, se cor.....L
Wayne and Harmer, se cor.....L
Wayne and Comparet, se cor...M
Wayne and Walter, se cor.....L
Wayne and Harrison, sw cor....M
Wayne and Webster, se cor....M
Wayne and Ewing, se cor.....M
Wayne and Griffith, se cor.....M
Wayne and Jackson, se cor.....M
Wayne and Hanover, se cor....B
Wayne, bet. Hanover & Walton.B
Wayne and Broadway, se cor...M
Wayne and College, se cor.....M
Wayne and Barr, sw cor.....M
Wayne and Lafayette, se cor...M
Wayne and Clay, se cor.....M
Wayne and Monroe, se cor.....M
Washington & Harrison, se cor.M
Wall and Metz, se cor.....B
Wall and College, se cor.....B
Wall, bet. Broadway & College..B
Walnut & Fairfield ave, nw cor.M
Walnut and Oakley, ne cor.....M
Wall and west end.....M
Wilt and Nelson, w side.....H
Washington and Schick, se cor..L
Washington & Hanover, se cor..M
Washington and Grant, se cor..L
Washington and Glasgow ave, sw cor .....M
Washington & Harmer, sw cor..M
Washington and Nelson, se cor.M
Washington & Rockhill, se cor.M
Wefel and first alley n of High, se cor .....M
Winter and Findlay, Ft. Wayne & Western Ry., sw cor.....M
West side of Winter, opposite Lanternier .....M
Washington & Van Buren, se cor .....M
Wayne and Walton ave, sw cor..B
Wayne and Grant ave, sw cor..B
Wayne and Glasgow ave, sw cor.B
Washington and Clinton, se cor.M
Washington and Barr, se cor...M

Winter and Pontiac, nw cor....M
Winter and Buchanan, sw cor...M
Walton and Henry, w side.....M
Walton, bet. Henry and Mercer, w side .....M
Walton and Milan, nw cor.....M
Walton, bet. P., F. W. & C. R. R. and Simon, w side.....M
Walton and Simon, sw cor.....M
Walton, opposite Eliza, on w side .....M
Webster and Suttenfield, se cor.M
Winter and Hurd, sw cor.....M
Wall and Garden, sw cor.....M
Winter, bet. Pontiac and Jennison .....M
Washington and University, sw cor L
Wells, n of L. E. & W. Ry., w side .....E
Winch & Wabash Ry., nw cor..M
Winter and Eliza, sw cor.....M
Wabash and Randall, nw cor...M
Wabash and Humphrey, nw cor.M
Winch and Penn, sw cor.....M
Wayne and Clinton, sw cor.....M
Winch, bet. Penn and Wabash R. R.....M
Winch & Wabash R. R., s side..M
Winch and Wayne Trace, ne cor .....M
Watkins, near river .....M
Walnut, near Miner .....M
Zollars and Metz, sw cor.....M
Zollars street, on w end.....M

Lowery Hydrants

INTERSECTION OF STREETS.

Barr and Lewis.
Barr and Columbia.
Barr and Berry.
Broadway and Main.
Clinton and Main.
Clinton and Columbia.
Clinton and Wayne.
Calhoun and Holman.
Calhoun and Grant.
Harrison and Berry.
Harrison and Main.
Harrison and Columbia.
Lafayette and Holman.
Lafayette and Virginia.
Wabash Railroad at Webster.

Private Post Hydrants

4 Ludlow hydrants at Bass Foundry and Machine Works.
1 Ludlow hydrant at White & Co.'s Wheel and Spoke Factory.
2 Ludlow hydrants at N. G. Olds & Sons' Wheel and Spoke Factory.
1 Holly hydrant at N. G. Olds & Sons' Wheel and Spoke Factory.
1 Matthews hydrant at Concordia College.
1 Matthews hydrant at F. Eckart's Pork Packing House.
1 Ludlow hydrant at Rhinesmith & Simonson's Planing Mill.
1 Champion hydrant at Orphan Asylum.
1 Matthews hydrant at L. Rastetter & Son's.
3 Matthews hydrants at Pittsburg, Fort Wayne & Chicago R. R. Shops.
3 Matthews hydrants at Fort Wayne Electric Corporation.
1 Matthews hydrant at Wayne Knitting Mills.
3 Chapman hydrants at Fort Wayne Organ Co.
1 Matthews hydrant at Kerr Murray Manufacturing Co.
1 Edy hydrant at Concordia College.
1 Crane hydrant at National Handle Factory.

SUMMARY

PUBLIC FIRE HYDRANTS.

Matthews, 6-inch	504
Matthews, 4-inch	2
Matthews, 6-inch (double valve)	22
Ludlow, 6-inch	62
Lowry, 6-inch	24
Holly, 6-inch	8
Bourbon, 6-inch	149
Ely, 6-inch	7
Total	778
Lowry hydrants taken out	12
Total	766
Private post hydrants	26
Total	792

Lowry hydrants taken out in 1887, 1889, 1890, 1898 and 1902 at the intersection of the following streets:
Calhoun and Berry.

Calhoun and Washington.
Calhoun and Lewis.
Broadway and Jefferson.
Walnut, near Miner.
Fairfield and Butler.
Calhoun and Wayne.
Calhoun and Jefferson.
Calhoun and Main.
Hanna and Virginia.
Hanna and Holman.

The double valve hydrants are located at the following places:

Calhoun and Douglas.
Calhoun and Jefferson.
Calhoun and Wayne.
Calhoun and Berry.
Broadway and Jefferson.
Broadway and Noll.
Calhoun, between Main and Columbia.
Calhoun and Columbia.
Creighton and Holton.
Clinton, at P., F. W. & C. Ry.
Broadway and Lavina.
Calhoun and Lewis.
Calhoun and Washington.
Calhoun, between Wayne and Berry.
Broadway and Wilt.
Broadway, S. of R. R., west side.
Calhoun and Main.
Calhoun, between Berry and Main.
Columbia, between Clinton and Calhoun.
Holman and Lafayette.

Murray and Barr.
Broadway and Wall.

FORT WAYNE WATER WORKS

ENGINEER'S REPORT

January 1st to December 31st, 1906

PUMPING STATIONS No. 2 and 3

1906—Months	Days	Hours	Gallons Pumped	Coal, Pounds: Banking Fires	Coal, Pounds: Pumping	Coal, Pounds: Total	Duty Developed By Pumping Engine	Gallons Pumped Per 1,000 Pounds of Coal
January ...	31	744	110,315,718	None	248,115	248,115	No. of gal, pumped, 1,307,559,-837.	
February ..	28	669	104,148,760	None	217,195	217,195		
March	31	744	112,843,390	None	242,025	242,025	Duty developed. Ft. lbs in	
April	30	720	117,511,570	None	235,890	235,890	pumps, 1,584,500,010,476.	
May	31	744	114,196,170	None	329,450	239,450	Total coal used, 2,823,925 lbs.	
June	30	720	106,865,210	None	221,695	221,695	20 per cent for cellar pump, air	
July	31	744	109,618,740	None	236,615	236,615	and light engine.	
August ...	31	744	111,357,799	None	238,800	238,800	Not for pumping, 2,259,140 lbs.	
September	30	720	105,065,268	None	231,190	231,190	Evaporation, 6½ to 1.	
October ...	31	744	106,430,390	None	242,020	242,020		
November	30	714	99,798,864	None	231,390	231,390		
December .	31	720	109,407,958	None	239,540	239,540		
Total		8,727	1,307,559,837	None	2,823,925	2,823,925	Duty developed per 1,000 lbs. of steam, 107,828,000 ft. lbs.	463,000 gallons.
STATION No. 3				KW.	KW. Per Hr.	H. P.		
November .	30	228	21,401,290	11,705	51.3	68 47	24313,047,566 feet pounds	
December .	31	369	32,681,140	17,959	48.67	65 2	37,432,977,756 feet pounds	
Total		597	54,082,430	29,664				

Total Water Pumped 1,307,559,837 Gal. Average per Month 108,963,320 Gal. Total Water Pumped 54,082,430 Gal.
Total Coal Consumed 2,823,925 Pounds. Total Current Consumed 29,664 Kw.
Total Number of Hours 8,727. Number of Hours 597.
Total Coal per 1,000,000 Gallous 2,159 Pounds. Current per 1,000,000 Gallons 549.33 Kw.
Total Water Pumped at all Stations 1,873,119,095 Gallons.
Average Pumped at all Stations per Month 156,093,258 Gallons. Per Day 5,131,833 Gallons.
Highest Consumption, July, 179,434,398 Gallons.
Lowest Consumption, April, 125,189,635 Gallons.

Respectfully submitted,
F. S. DONTENWILL.

FORT WAYNE WATER WORKS

ENGINEER'S REPORT

January 1st to December 31st, 1906

PUMPING STATION No. 1

1906—MONTHS	DAYS	HOURS	GALLONS PUMPED	COAL, POUNDS			DUTY DEVELOPED BY PUMPING ENGINE	GALLONS PUMPED PER 1,000 POUNDS OF COAL
				BANKING FIRES	PUMPING	TOTAL		
January	31	248	40,900,286	42,800	269,600	312,400	No. of galls. pumped, 511,476,828.	
February	28	238	40,593,987	32,800	268,800	301,600	Lift 142 feet	
March	31	161	25,768,181	54,000	184,200	238,200	Ft. lb. developed, 602,826,589,-	
April	30	58	7,678,115	88,600	57,000	145,600	480.	
May	31	358	51,289,558	36,800	372,200	409,000	Average No. or rev. per minute,	
June	30	300	46,239,025	32,400	334,600	367,000	15.9. No of gals. per min., 2,597.4	
July	31	440	69,815,658	30,600	464,600	495,200	Horse power developed, 92.7.	
August	31	416	67,446,629	34,800	459,900	494,700	Per cent. of coal consumed in	
September	30	450	68,308,410	18,200	480,400	498,600	pump, 34 per cent. Coal con-	
October	31	388	57,350,083	26,600	413,100	439,700	sumed in compressor, etc. 66	
November	30	165	26,129,226	71,000	183,200	254,200	per cent. Evaporation 6 to 1.	
December	31	60	9,957,670	115,600	72,300	187,900		
Total		3,282	511,476,828	584,200	3,559,900	4,144,100	Duty dev. in pump per 1,000 lbs. of steam, 83,009,000 ft. lbs.	144,000 gallons.

Total Water Pumped 511,476,828 Gallons. Total Average Per Hour 155,844 Gallons.
Total Coal Consumed 4,144,100 Pounds. Total Average Per Hour 1,256 Pounds.
Total Number of Hours 3,282.
Coal for Banking Fires 584,200 Pounds. Coal for Pumping 3,559,900 lbs. Coal per Million Gallons 6,959 lbs.

LIST OF OFFICERS

Chas. McCulloch	Trustee	Elected Aug., 1879	May, 1881
Chas. McCulloch	Trustee	Re-elected May, 1881	May, 1884
Chas. McCulloch	Trustee	Re-elected May, 1884	May, 1887
Chas. McCulloch	Trustee	Re-elected May, 1888	May, 1891
Chas. McCulloch	Trustee	Re-elected May, 1891	May, 1894
Chas. McCulloch	Trustee	Re-elected May, 1893	May, 1896
Christian Boseker	Trustee	Elected Aug., 1879	May, 1880
Christian Boseker	Trustee	Re-elected May, 1880	May, 1883
Christian Boseker	Trustee	Re-elected May, 1883	May, 1889
Christian Boseker	Trustee	Re-elected May, 1889	May, 1892
Henry Monning	Trustee	Elected Aug., 1879	May, 1882
Henry Monning	Trustee	Re-elected May, 1888	Died July 29, 1889
J. Sion Smith	Trustee	Appointed May, 1889	May, 1890
Wililam Bittler	Trustee	Elected May, 1890	May, 1893
Wililam Bittler	Trustee,	Re-elected May, 1893	May, 1896
Wililam Bittler	Trustee	Re-elected May, 1896	May, 1898
E. H. McDonald	Trustee	Elected May, 1896	May, 1898
Murray Hartnett	Trustee	Elected May, 1896	May, 1898
Murray Hartnett	Trustee	Re-eltcted May, 1898	Died Mar. 23, 1900
William Kaough	Trustee	Appointed Apl., 1900	May, 1903
Wm. Tagtmeyer	Trustee	Elected May, 1898	May, 1903
P. J. Singleton	Trustee	Elected May, 1898	May, 1903
James Breen	Trustee	Elected May, 1882	Died July 28, 1883
John F. W. Meyer	Trustee	Elected May, 1883	May. 1886
John F. W. Meyer	Trustee	Re-elected May, 1886	Resig'd May, 1888
Thos. B. Hedekin	Trustee	Elected Aug., 1883	May. 1885
Thos. B. Hedekin	Trustee	Re-elected May, 1885	May, 1888

E. B. Kunkle.....Trustee..Elected May, 1887....Resig'd May, 1888
Henry C. Graffe....Trustee..Appointed Apl., 1892..May, 1892
Henry C. Graffe....Trustee..Elected May, 1892....May, 1894
Henry C. Graffe....Trustee..Re-elected May, 1894..Died Jan. 1, 1896
T. H. Haberkorn...Trustee..Appointed Jan. 14, 1895 May, 1896.
Edward White.....Trustee..Elected May, 1903.....January, 1906.
H. T. Hogan.....Trustee..Elected May, 1903.....January, 1906.
Julius Tonne.....Trustee..Elected May, 1903.....January, 1906.
E. J. Lennon, Board of Works..Appointed Jan. 1, 1906.January, 1910.
H. Schwartz, Board of Works..Appointed Jan. 1, 1906.January, 1910.
Jesse Brosius Board of Works..Appointed Jan. 1, 1906.January, 1910.
F. T. McDermott..Secretary.Appointed Nov., 1879..Resig'd May, 1881.
W. E. Zollars.....Secretary.Appointed May, 1884..Resig'd Jan., 1885.
P. J. McDonald....Secretary.Appointed Jan., 1885..Resig'd April, 1903
F. W. Urbahns....Secretary.Appointed June, 1903..January, 1906.
Jos. A. Biemer..Ass't. Sec'y.Appointed Nov., 1894..January, 1906.
Julian F. Franke..Secretary.Appointed Jan. 1, 1906.January, 1910.
J. H. Turner.....Engineer.Appointed Nov., 1880..Resig'd Mar., 1883.
M. J. Zollinger.....Engineer.Appointed Mar., 1883..Resig'd June, 1885.
Warren Carpenter..Engineer.Appointed June, 1886..Resig'd Sept. 1889.
Thomas Baxter....Engineer.Appointed Sept. 1889..Resig'd 1903.
F. S. Dontenville..Engineer.Appointed Feb. 1, 1903.January, 1906.

JULIAN F. FRANKE, Secretary.